



**B**

2

ROAD	No.	TOWNSHIP	Page
Berkshire-Trenton Twp. Line	47	Berkshire - Trenton	71
Geo. Bayerlein	262	Scioto	131
Baker (State Route No 315)		Liberty (North part)	151
Berlin - Chestire		Berlin	81
<del>Bayerlein</del>			

Berlin vs Chesin (change in width) 81  
Brown Traps Vacation Road<sup>1st</sup> 332 41

C

ROAD  
Chapman (Route No 315)

No.

TOWNSHIP

Liberty

Page

161



↳

ROAD

No.

TOWNSHIP

Page

DUFFY

135

CONCORD

201

D

**D**

**E**



**E**



**F**

12

**G**

**G**

12

NAME OF ROAD

No

TOWNSHIP

Page

Hughes

261

Genoa-Harlem Twp.

50

Berkshire

1

HUDSON

216

DELAWARE

11

HYATTSVILLE & COLUMBUS PIKE

123

BERLIN & LIBERTY

91.

H

# H

16

NAME OF ROAD

IRWIN

ICH

NO.

332

TOWNSHIP

TROY

BROWN

PAGE

61

41

I



# I

18

**J**

**J**

Road  
KLONDIKE

No  
148

Township  
SCIOTO

Page  
101

**K**

**K**

28

ROAD  
Lincoln Street  
Law

No      TOWNSHIP  
284     Liberty  
259     Delaware

Page  
141  
121

L

**L**

24

MOORE

136 CONCORD

111

**M**



**M**

26

**Mc**

L. F. McNeill (New County Road)

91

Mc

N

N

0

0

27

253,all.

PUGH ROAD

PAGE  
31

BROWN TWP.

P



P

3\*

Q

Q

270

No. Rd

149-W

River Road-Scioto

149-W.

"

"

Concord

149-X

"

"

Scioto.

Page

191

21

101

Township

Concord

Concord

Scioto

**R**

**R**

S

S

40

W

**T**



**T**

22

U

U





46

W



48

Y









Vertical line on the left side of the page.

Vertical line in the middle-left section of the page.

Vertical line in the middle-right section of the page.

Vertical line on the right side of the page.

Vertical line on the far right side of the page.

In the matter of the Vacating of a County Road petitioned for by Edward Hall and others in Bersheim Delaware, County, Ohio,

NOTICE OF PRESENTING COUNTY ROAD PETITION.

Notice is hereby given that a petition will be presented to the Commissioners of Delaware County, at their next session February 22 1902, praying for the vacating of a County Road on the following line, to-wit: Beginning at the road leading west from the road leading from Penn to Galena to the road leading south from Penn, now located on the land between lots 3 & 4 Section 3 Township 4 Range 17 Bersheim Twp. for the reason that the same has become useless to the public

PROOF OF POSTING AND PUBLISHING NOTICE.

The State of Ohio, Delaware County, ss.

Edward Hall being duly sworn, says that on the 23 day of January 1902, and at least thirty days before the 22 day of February 1902, he set up copies of the foregoing notice at the Auditor's Office in said County, and in three public places in the Township of Bersheim through which the road is proposed to be vacated. Affiant further says that the substance of said notice was published for four consecutive weeks before the 22 day of February 1902, (the date of presentation of the petition,) in the Delaware Gazette a newspaper published in said Delaware County, in which said road sought to be vacated by such petition, is situated.

Edward Hall  
Frank Harris  
County Auditor

Sworn to before me, and signed in my presence, this 20 day of February 1902.

COUNTY ROAD PETITION.

To the Board of Commissioners of Delaware County, Ohio:

The undersigned petitioners, resident freeholders of said County, residing in the vicinity of the proposed improvement hereinafter described, respectfully represents that the public convenience requires the of a County Road on the line hereinafter described; and pray that your body will institute and order proper proceedings in the premises to vacate such road, to-wit: Beginning at

Dated this \_\_\_\_\_, 190....

PETITIONERS' NAMES.	PETITIONERS' NAMES.	PETITIONERS' NAMES.	PETITIONERS' NAMES.

BOND ON COUNTY ROAD PETITION.

Know All Men by these Presents:

That We, \_\_\_\_\_ and \_\_\_\_\_, are held and firmly bound unto the State of Ohio, for the use of Delaware County, in the penal sum of \_\_\_\_\_ Dollars, to the payment of which, well and truly to be made, we do hereby jointly and severally bind ourselves, our heirs, executors and administrators.

Signed by us and dated at Delaware, this \_\_\_\_\_ day of \_\_\_\_\_ 190\_\_\_\_\_.

The condition of the above obligation is such, that whereas, application has been made to the Board of Commissioners of said Delaware County, for the \_\_\_\_\_ of a County road, on the following line to-wit:

Now if the said applicants shall pay into the Treasury of said County, the amount of all costs and expenses accruing thereon, in case said application shall fail; then this obligation to be void, otherwise to be in full force in law.

ATTEST:

\_\_\_\_\_  
\_\_\_\_\_  
\_\_\_\_\_

ORDER APPROVING BOND ON COUNTY ROAD PETITION.

Office of County Commissioners, Delaware County, Ohio, \_\_\_\_\_ Session, March 3 1902.

In the Matter of the

\_\_\_\_\_  
\_\_\_\_\_ Road }  
\_\_\_\_\_  
\_\_\_\_\_

Application for Use along \_\_\_\_\_ a County Road made by Petition to the County Commissioners and as described therein, was duly filed in this office, signed by at least twelve freeholders of the County residing in the vicinity where said Road is proposed to be located; and Edward Hall of the signers to such Petition entered into bond payable to the State for the use of the County, in the sum of one hundred Dollars, conditioned according to law, with \_\_\_\_\_ and \_\_\_\_\_ as sureties; which surety and said amount being sufficient, and said bond being in due form, is hereby accepted and approved, and is filed with said Petition.

L. P. M' Washi  
R. J. Pumphrey  
Geny Cleveland } County Commissioners.

ORDER APPOINTING VIEWERS.--COUNTY ROAD.

Issued to Viewers and County Surveyor.

Office of County Commissioners of Delaware County, Ohio, March 3 1902.

In the Matter of the

\_\_\_\_\_  
\_\_\_\_\_ Road }  
\_\_\_\_\_  
\_\_\_\_\_

The Petition of Edward Hall and others for the Use along \_\_\_\_\_ of a County Road along the following described route to-wit: Beginning at the road leading west from the road leading from Row to Galena to the road leading south from Row now located on the land between Lots 3 & 4 Sec. 3 of 4. Range 17. Township 4.

having been presented to the Commissioners; and they being satisfied from the proof before them that proper notice of the intention to present such Petition has been given according to law; it is ordered that N. D. Miller Emerson Van Sisek and J. B. Longwell three disinterested freeholders of this County be and they hereby are appointed as Viewers, and the County Surveyor to survey the same.

It is further ordered that an order issue directing said Viewers, with said County Surveyor, to meet at \_\_\_\_\_ and proceed on the 13 day of March 1902, or on their failing to meet on that day, within five days thereafter.

(If either of said Viewers fail to attend at the place specified, at or before ten o'clock A. M. of said day, said Surveyor and two Viewers will fill the vacancy by appointing a judicious disinterested freeholder of this County.) And after taking an oath faithfully and impartially to discharge the duties of their appointments respectively, to take to their assistance two suitable persons as chain carriers and one marker, and proceed to view, survey and \_\_\_\_\_ said Road as prayed for in the Petition, or as near the same as in their opinion a good road can be made at reasonable expense, taking into consideration the utility, convenience, inconvenience and expense which will result to individuals, as well as to the public, if such road or any part thereof is vacated also, as a jury, assess and determine the compensation to be paid in money for the properties sought to be appropriated, without deduction for benefit to any property of the owner, and to assess and determine how much less valuable, if any, the land or premises from which such appropriation may be taken, will be rendered by the \_\_\_\_\_ of such Road, being the damages sustained by any person through whose premises the Road is proposed to be \_\_\_\_\_; (but said Viewers are not required to so assess or award damages or compensation to any person except minors, idiots or lunatics, unless the owner or his agent, having notice as provided by law, files with them a written application, giving a description of the premises on which damages or compensation is claimed;) and also to determine whether the public convenience requires that such Road or any part thereof shall be sixty feet in width, or whether a less width than sixty feet will as well promote the public convenience; and report the width in their opinion, the same shall be \_\_\_\_\_.

Said Surveyor will survey such Road, under the direction of the Viewers, and cause the same to be conspicuously marked throughout, noting the courses and distances, and at the end of each mile cause the number of the same, and also the commencement and termination of the Road or Survey to be marked on a tree, or monument erected for that purpose. And said Surveyor will make and deliver to one of said Viewers, without delay, a correct certified return of the Survey of said Road, and a Plat of the same; to be returned with the Reports of said Viewers.

It is further ordered that said Viewers make and sign a Report in writing, stating their opinion in favor of or against the vacation of such Road, or any part thereof, and set forth the reasons of the same, and deliver such Report to the County Auditor, on or before the first day of the Regular session of the Commissioners next ensuing; and at the time said Viewers make such Report, they shall also make a Separate Report, in writing, stating the amount of damages, if any, and to whom by them assessed, which would accrue by the vacation of the Road; and file the written applications on which such assessments have been made, with the County Auditor.

L. D. Mc Maslin  
R. J. O'Connell  
George Cleveland } County Commissioners.

NOTICE TO VIEWERS AND SURVEYOR OF TIME AND PLACE OF MEETING.--COUNTY ROAD.

To N. D. Miller Emerson Van Sisek and J. B. Longwell Viewers and J. B. Longwell Surveyor.

You are Hereby Notified, That under the Order of the Commissioners of Delaware County, Ohio, dated \_\_\_\_\_ 1902, you were appointed to view, survey and vacate the County Road petitioned for by Edward Hall and others, and to perform the other duties required of you by law.

You are directed to meet at line of said road on the 13 day of March 1902, at 10 o'clock A. M., for the purposes aforesaid and as set forth in said order.

And the 13 day of March 1902, is the day by which claims for compensation must be filed.

Dated this 3<sup>rd</sup> day of March 1902. Frank Warren Principal Petitioner.—Auditor.

PROOF OF SERVICE.

The State of Ohio, Delaware County, ss.

\_\_\_\_\_ being duly sworn, says that on the 4<sup>th</sup> day of March 1902, (being not less than six days before the time appointed for the meeting of the Viewers and Surveyor,) he served a copy of the foregoing notice upon N. D. Miller, Emerson Van Sisek and J. B. Longwell.

(Signed) Edward Hall

Sworn to before me, and signed in my presence, this 12 day of March 1902

Frank Warren  
Auditor

NOTICE TO LAND OWNERS OF TIME AND PLACE OF MEETING OF VIEWERS AND SURVEYOR.

To \_\_\_\_\_

You are Hereby Notified, That the Viewers and Surveyor appointed by the Commissioners of Delaware County, Ohio, in their Order dated \_\_\_\_\_ 1902, to view, survey and vacate the County Road petitioned for by Edward Hall and others, will meet at line of said road on the 13<sup>th</sup> day of March 1902, at 10 o'clock, A. M., for the purposes set forth in said Order.

And the 13 day of March 1902, is the day by which claims for compensation must be filed.

Dated this 3<sup>rd</sup> day of March 1902. Frank Warren Principal Petitioner.—Auditor.

PROOF OF SERVICE.

The State of Ohio, Delaware County, ss.

Edward Hall being duly sworn, says that on the 4th day of March 1902 (being not less than six days before the time appointed for the meeting of the Viewers and Surveyor,) he served a copy of the foregoing notice upon

(Signed) Edward Hall

Sworn to before me, and signed in my presence, this 13th day of March 1902

Frausk Nasser

Auditor

Notice to Land Owners, non-resident of the County, of time and place of meeting of Viewers and Surveyor.

To

You are Hereby Notified, That a Petition, signed by and others was presented to the County Commissioners of Delaware County, Ohio, at their meeting held on the day of 190, praying for the of a County Road, on the following line, to-wit: Beginning at

That notice thereof and bond as required by law, was duly given; and said County Commissioners on the day of 190, by order, appointed three Viewers and the County Surveyor, to view, survey and such Road.

You are further notified that said Viewers and Surveyor will meet at on the day of 190, at o'clock A. M., for the purposes set forth in said Order.

And the day of 190, is the day by which claims for compensation must be filed.

Dated this day of 190.

Principal Petitioner.—Auditor.

PROOF OF PUBLICATION.

The State of Ohio, Delaware County, ss.

being duly sworn, says that the Notice, a copy of which is hereto attached, was published for four consecutive weeks, in the a newspaper published and printed in said Delaware County, Ohio.

Sworn to before me and signed in my presence, this day of 190.

CERTIFICATE OF OATH OF VIEWERS.

The State of Ohio, Delaware County, ss.

Be it Remembered, That on this 13th day of March 1902, personally appeared before me: Frank Nasser a County Auditor in and for said County, Mr. D. Miller, Emerson VanBuren and John Laywell Viewers of the County Road petitioned for by Edward Hall and others, and were by me duly sworn, faithfully and impartially to discharge their duties respectively.

Frausk Nasser

Auditor



CERTIFICATE OF OATH OF SURVEYOR.

The State of Ohio, Delaware County, ss.

Be it Remembered, That on this 12<sup>th</sup> day of March 1902, personally appeared before me, Frank Harren a County Auditor in and for said County, J. B. Jaggan, Surveyor, of a creation

of the County Road petitioned for by Edward Hall and others, and was by me duly sworn, faithfully and impartially to discharge his duties.

Frank Harren Auditor

REPORT OF SURVEYOR.

To the Board of Commissioners of Delaware County, Ohio:

The undersigned, in obedience to your order, dated 1902, proceeded on the 12<sup>th</sup> day of March 1902, to survey and mark the County Road described in said order, under the direction of the Viewers therein named, and respectfully submits the following return of said survey:

I Certify, That the foregoing is a correct plat and return of the survey of the.....  
County Road petitioned for by.....and others.

.....  
Surveyor of Delaware County.

REPORT OF VIEWERS.--County Road.

To the Board of County Commissioners of Delaware County, Ohio:

In obedience to your order dated 1902, we, the undersigned, Viewers appointed under said Order, make the following Report:

Together with J. B. Zoggan County Surveyor, we met at line of road on the 13th day of March 1902, at 10 o'clock, A. M., and after taking the oath required by law, a certificate of which oath is herewith returned; took to our assistance and two suitable persons as chain-carriers, and marker, we proceeded to view, survey and the Road as prayed for in the Petition, or as near the same as in our opinion a good Road can be made at reasonable expense, taking into consideration the utility, convenience, inconvenience and expense which will result to individuals, as well as to the public, if such road or any part thereof is vacated, as follows:

Fixing the initial point of said Road at at, said Surveyor under our direction, surveyed the same along the following route:

We further report that our opinion is that said Road ought to be vacated for the following reasons: We are of the opinion that the road should be vacated for the following reasons: 1st the road has ceased to be of general public use as but few residents of the vicinity want the road. 2nd that the road in its present condition is almost impassible for vehicles as about 600 feet is now located in the bed of a creek. 3rd that the road cannot be repaired and placed in good condition for less than 100000 including bridges and we are of the opinion that the road is not used enough to warrant the expense of reconstruction.

We have also determined that the public convenience requires that said Road should be established and opened feet in width.

A correct certified return of the survey of said Road and a plat of the same is herewith delivered. The notices to the Viewers and Surveyor, and also to the Land Owners, of the time and place of meeting, with proof of service of same, are also herewith returned.

All of which is respectfully submitted, this 13th day of March 1902.

M. D. Miller
Emerson Vausier
John Zoggan } Viewers.

FEES.

Table with columns for Name, Position, Days, and Amount. Includes entries for M. D. Miller, Emerson Vausier, John Zoggan, Chain carrier, Marker, and Surveyor.

SEPARATE REPORT OF VIEWERS.

To the Board of County Commissioners of Delaware County, Ohio:

The undersigned Viewers of the County Road petitioned for by and others, make the following Separate Report of the amount of damages, and to whom assessed by them, which would accrue by the opening of the Road. The parties named below have filed their written applications on which such assessments have been made, according to law, and the same are returned with this Report.

We have assessed and determined the compensation to be paid in money, for the property sought to be appropriated, in the following sums:

Table with columns for To (recipient) and Dollars (amount).

To..... Dollars

Each of the above sums has been assessed and determined without deduction for benefit to any property of the owner which would accrue by the opening of the road.

And we have assessed and determined how much less valuable the land or premises from which such appropriation is to be taken, will be rendered by the opening and construction of said Road, (which is the amount of damage he may sustain,) as follows:

To..... Dollars
To..... Dollars
To..... Dollars
To..... Dollars
To..... Dollars

Respectfully submitted this..... day..... 190.

Viewers and Jurors to Assess and Determine Compensation and Damages.

ORDERS OF COUNTY COMMISSIONERS.—Made After Returns of Viewers and Surveyor.

Office of County Commissioners of Delaware County, Delaware, Ohio, Regular Session, June 3rd 1902.

In the Matter of the

Vacation of County road
petitioned for by Edward Hall
Road.

The Commissioners met in regular session, and the report of the Viewers and Surveyor appointed to survey and view the Road, as described in the Petition, was this day publicly read for the first time.

ATTEST:

Frank Warren
County Auditor.

L. P. McMaster
R. J. Pumphrey
G. W. Chubbuck
County Commissioners.

Office of County Commissioners of Delaware County, Delaware, Ohio, Regular Session, June 4th 1902.

In the Matter of the

Road.

The Commissioners met in regular session, and the Report of the Viewers and Surveyor appointed to survey and view the Road, as described in the Petition, was this day publicly read for the second time.

ATTEST:

Frank Warren
County Auditor.

L. P. McMaster
R. J. Pumphrey
G. W. Chubbuck
County Commissioners.


Office of County Commissioners of Delaware County, Delaware, Ohio, Regular Session, June 5th 1902.

In the Matter of the

Road.

The Commissioners met in regular session, and the Report of the Viewers and Surveyor appointed to survey and view the Road, as described in the Petition, was this day publicly read for the third time and as such

of R. G. Pumphrey, 7" by Cleveland, the report of the vicars and survey was  
accepted and said good record created.



In the matter of the Hudson Road petitioned  
for by R. L. Hudson and others in Delaware Tp. Delaware, County, Ohio,

NOTICE OF PRESENTING COUNTY ROAD PETITION.

Notice is hereby given that a petition will be presented to the Commissioners of Delaware County, at their next session May 5<sup>th</sup> 1906, praying for the alteration of a County Road on the following line, to-wit: Beginning at the north line of Clark Constant's land in Lot 7, Section 3, Township 5, Range 19, U. S. M. lands on the east side of the Olentangy river in Delaware Tp., thence southerly across said lot and part of Lot 8, to a road leading East, and that said road be located so that the present road as now traveled will be on the West side of said alteration

R. L. Hudson  
Petitioner.

Delaware, Ohio, March 31<sup>st</sup>, 1906.

PROOF OF POSTING AND PUBLISHING NOTICE.

The State of Ohio, Delaware County, ss.

Fred Gleick an employe of the Gazette being duly sworn, says that on the 2<sup>nd</sup> day of April 1906, and at least thirty days before the 5<sup>th</sup> day of June 1906, he set up copies of the foregoing notice at the Auditor's Office in said County, and in three public places in the Township of Delaware through which the road is proposed to be altered. Affiant further says that the substance of said notice was published for four consecutive weeks before the 5<sup>th</sup> day of June 1906, (the date of presentation of the petition,) in the Delaware Gazette a newspaper published in said Delaware County, in which said road sought to be altered by such petition, is situated.

Fred Gleick  
A. S. Boncklin  
Auditor

Sworn to before me, and signed in my presence, this 5<sup>th</sup> day of June 1906.

COUNTY ROAD PETITION.

To the Board of Commissioners of Delaware County, Ohio:

The undersigned petitioners, resident freeholders of said County, residing in the vicinity of the proposed improvement hereinafter described, respectfully represents that the public convenience requires the alteration of a County Road on the line hereinafter described; and pray that your body will institute and order proper proceedings in the premises to alter such road, to-wit: Beginning at the north line of Clark Constant's land in Lot 7, Sec. 3, Tp. 5, R. 19 U. S. M. Lands on the east side of the Olentangy river in Delaware Township, thence so southerly across said lot and part of Lot 8, to a road leading east, and that said road be located so that the present road as now traveled will be on the west side of said alteration.

Said petitioners therefor ask that the necessary proceedings may be had to establish such alteration according to law.

Dated this March, 1906.

PETITIONERS' NAMES.	PETITIONERS' NAMES.	PETITIONERS' NAMES.	PETITIONERS' NAMES.
R. L. Hudson. Clark Constant. Wilmer Siegfried Sam'l Siegfried A. D. Law. R. A. Mutchler E. L. Gerk Wm. Adams William Ruggler.	E. Clifford Gerk H. H. Brindley Nesley Gross William E. Main John Wiley. E. S. Hillard. P. J. Schorr H. S. Freytagle H. O. Carver.	P. J. Bourke J. C. Parks. Mrs. Hattie Troutman. J. W. Helchner. Henry Strauss. Ed. High. A. D. Main. J. C. Watson. H. O. Bruckheimer	J. C. Vergor. J. W. Rowland. Henry Bruckheimer. Jos. F. Troutman P. P. Vergor. J. S. Main J. D. Sherer Albert Woffman Nathan Jones

BOND ON COUNTY ROAD PETITION.

Know All Men by these Presents:

That We, R. E. Hudson, Clark Constant, Albert D. Law and Wilmer Diegfried, are held and firmly bound unto the State of Ohio, for the use of Delaware County, in the penal sum of One Hundred Dollars, to the payment of which, well and truly to be made, we do hereby jointly and severally bind ourselves, our heirs, executors and administrators.

Signed by us and dated at Delaware, this 14th day of April 190...

The condition of the above obligation is such, that whereas, application has been made to the Board of Commissioners of said Delaware County, for the alteration of a County road, on the following line to-wit:

Beginning in the north line of Clark Constant's land in lot 7, Sec. 3, Tp. 5, R. 19, U.S.M. Lands on the east side of the Orentangy river in Delaware Tp. thence so southerly across said lot and part of lot 8, to a road leading east, and that said road be located so that the present road as now traveled will be on the west side of said alteration.

Now if the said applicants shall pay into the Treasury of said County, the amount of all costs and expenses accruing thereon, in case said application shall fail; then this obligation to be void, otherwise to be in full force in law.

ATTEST:

Reuben E. Hudson, Wm. Clark Constant, Wilmer Diegfried - A. D. Law

ORDER APPROVING BOND ON COUNTY ROAD PETITION.

Office of County Commissioners, Delaware County, Ohio, Session, 190...

In the Matter of the

Road

Application for a County Road made by Petition to the County Commissioners and as described therein, was duly filed in this office, signed by at least twelve freeholders of the County residing in the vicinity where said Road is proposed to be: and of the signers to such Petition entered into bond payable to the State for the use of the County, in the sum of Dollars, conditioned according to law, with and as sureties; which surety and said amount being sufficient, and said bond being in due form, is hereby accepted and approved, and is filed with said Petition.

County Commissioners.

ORDER APPOINTING VIEWERS.--COUNTY ROAD.

Issued to Viewers and County Surveyor.

Office of County Commissioners of Delaware County, Ohio, 190...

In the Matter of the

Road

The Petition of and others for the of a County Road along the following described route to-wit: Beginning at



having been presented to the Commissioners; and they being satisfied from the proof before them that proper notice of the intention to present such Petition has been given according to law; it is ordered that.....

.....and.....three disinterested freeholders of this County be and they hereby are appointed as Viewers, and the County Surveyor to survey the same.

It is further ordered that an order issue directing said Viewers, with said County Surveyor, to meet at..... and proceed on the..... day of.....190....., or on their failing to meet on that day, within five days thereafter.

(If either of said Viewers fail to attend at the place specified, at or before ten o'clock A. M. of said day, said Surveyor and two Viewers will fill the vacancy by appointing a judicious disinterested freeholder of this County.) And after taking an oath faithfully and impartially to discharge the duties of their appointments respectively, to take to their assistance two suitable persons as chain carriers and one marker, and proceed to view, survey and..... said Road as prayed for in the Petition, or as near the same as in their opinion a good road can be made at reasonable expense, taking into consideration the utility, convenience, inconvenience and expense which will result to individuals, as well as to the public, if such road or any part thereof is..... also, as a jury, assess and determine the compensation to be paid in money for the properties sought to be appropriated, without deduction for benefit to any property of the owner....., and to assess and determine how much less valuable, if any, the land or premises from which such appropriation may be taken, will be rendered by the.....

.....of such Road, being the damages sustained by any person through whose premises the Road is proposed to be.....; (but said Viewers are not required to so assess or award damages or compensation to any person except minors, idiots or lunatics, unless the owner or his agent, having notice as provided by law, files with them a written application, giving a description of the premises on which damages or compensation is claimed;) and also to determine whether the public convenience requires that such Road or any part thereof shall be sixty feet in width, or whether a less width than sixty feet will as well promote the public convenience; and report the width in their opinion, the same shall be.....

Said Surveyor will survey such Road, under the direction of the Viewers, and cause the same to be conspicuously marked throughout, noting the courses and distances, and at the end of each mile cause the number of the same, and also the commencement and termination of the Road or Survey to be marked on a tree, or monument erected for that purpose. And said Surveyor will make and deliver to one of said Viewers, without delay, a correct certified return of the Survey of said Road, and a Plat of the same; to be returned with the Reports of said Viewers.

It is further ordered that said Viewers make and sign a Report in writing, stating their opinion in favor of or against the..... of such Road, or any part thereof, and set forth the reasons of the same. and deliver such Report to the County Auditor, on or before the first day of the..... session of the Commissioners next ensuing; and at the time said Viewers make such Report, they shall also make a Separate Report, in writing, stating the amount of damages, if any, and to whom by them assessed, which would accrue by the..... of the Road; and file the written applications on which such assessments have been made, with the County Auditor.

..... } County Commissioners.

NOTICE TO VIEWERS AND SURVEYOR OF TIME AND PLACE OF MEETING.--COUNTY ROAD.

To..... and..... Viewers and..... Surveyor.

You are Hereby Notified, That under the Order of the Commissioners of Delaware County, Ohio, dated.....190....., you were appointed to view, survey and.....the County Road petitioned for by..... and others, and to perform the other duties required of you by law.

You are directed to meet at..... on the..... day of.....190....., at..... o'clock A. M., for the purposes aforesaid and as set forth in said order.

And the..... day of.....190....., is the day by which claims for compensation must be filed.

Dated this..... day of.....190..... Principal Petitioner.—Auditor.

PROOF OF SERVICE.

The State of Ohio, Delaware County, ss.

William Mc Roberts being duly sworn, says that on the 16<sup>th</sup> day of June 1906., (being not less than six days before the time appointed for the meeting of the Viewers and Surveyor,) he served a copy of the foregoing notice upon Henry Hudson, W. Seigfried, Clark Constant, Reuben Hudson.

(Signed) William Mc Roberts Sworn to before me, and signed in my presence, this 18<sup>th</sup> day of June 1906. A. S. Bonklin Auditor of Delaware County, O.

NOTICE TO LAND OWNERS OF TIME AND PLACE OF MEETING OF VIEWERS AND SURVEYOR.

To.....

You are Hereby Notified, That the Viewers and Surveyor appointed by the Commissioners of Delaware County, Ohio, in their Order dated.....190....., to view, survey and.....the County Road petitioned for by..... and others, will meet at..... on the..... day of.....190....., at..... o'clock, A. M., for the purposes set forth in said Order.

And the..... day of.....190....., is the day by which claims for compensation must be filed.

Dated this..... day of.....190..... Principal Petitioner.—Auditor.

PROOF OF SERVICE.

The State of Ohio, Delaware County, ss.

being duly sworn, says that on the... day of... 190..., (being not less than six days before the time appointed for the meeting of the Viewers and Surveyor,) he served a copy of the foregoing notice upon...

(Signed).....

Sworn to before me, and signed in my presence, this... day of... 190....

Notice to Land Owners, non-resident of the County, of time and place of meeting of Viewers and Surveyor.

To .....

You are Hereby Notified, That a Petition, signed by... and others was presented to the County Commissioners of Delaware County, Ohio, at their meeting held on the... day of... 190..., praying for the... of a County Road, on the following line, to-wit: Beginning at.....

That notice thereof and bond as required by law, was duly given; and said County Commissioners on the... day of... 190..., by order, appointed three Viewers and the County Surveyor, to view, survey and... such Road.

You are further notified that said Viewers and Surveyor will meet at... on the... day of... 190..., at... o'clock A. M., for the purposes set forth in said Order.

And the... day of... 190..., is the day by which claims for compensation must be filed.

Dated this... day of... 190.

Principal Petitioner.—Auditor.

PROOF OF PUBLICATION.

The State of Ohio, Delaware County, ss.

being duly sworn, says that the Notice, a copy of which is hereto attached, was published for four consecutive weeks, in the... a newspaper published and printed in said Delaware County, Ohio.

Sworn to before me and signed in my presence, this... day of... 190....

CERTIFICATE OF OATH OF VIEWERS.

The State of Ohio, Delaware County, ss.

Be it Remembered, That on this... day of... 190..., personally appeared before me... a... in and for said County,

and... Viewers of the County Road petitioned for by... and others, and were by me duly sworn, faithfully and impartially to discharge their duties respectively.

CERTIFICATE OF OATH OF SURVEYOR.

The State of Ohio, Delaware County, ss.

Be it Remembered, That on this ..... day of ..... 190....., personally appeared before me, ..... a ..... in and for said County; ....., Surveyor, .....

of the County Road petitioned for by ..... and others, and was by me duly sworn, faithfully and impartially to discharge his duties.

REPORT OF SURVEYOR.

To the Board of Commissioners of Delaware County, Ohio:

The undersigned, in obedience to your order, dated ..... 1906., proceeded on the ..... day of ..... 190....., to survey and mark the County Road described in said order, under the direction of the Viewers therein named, and respectfully submits the following return of said survey:

Beginning in the center of the so called Pan Handle Road in the north line of Clark Coustant's land on the east side of the Olentangy River in Lot 7, Section 4, Tp. 5, R. 19 W.S.M. E. Delaware Township; thence S. 12° E. 850 feet; thence S. 15° 27' E. 100 feet; thence S. 30° 15' E. 100 feet; thence S. 32° 19' E. 550 feet; thence S. 37° 1' E. 200 feet to its intersection with the road running east in or near the south line of H. G. Hudson's land in Lot 8 of said section as will fully appear by reference to the plat and field notes hereto attached and hereby made a part of this report; and I hereby certify that said plat is a correct representation of said road from actual survey made on the ground.

Respectfully submitted

E. S. Mendenhall,

County Surveyor.

Delaware, Ohio, September 1", 1906.

I Certify, That the foregoing is a correct plat and return of the survey of the.....  
County Road petitioned for by.....and others.

.....  
Surveyor of Delaware County.

## Report of Viewers.

To the Board of Commissioners of Delaware County, Ohio.

We, the undersigned viewers of the road petitioned for by R. L. Hudson, et al, with E. S. Mendenhall, County Surveyor, met at nine o'clock A.M. on the 22<sup>nd</sup> day of June, 1906; at the Auditor's Office of said County in pursuance to your order to us dated June, 1906 and were duly sworn.

We then proceeded with said Surveyor to view, survey and lay out the road described in said order and along the route specified in the Surveyor's Report of said Survey with its plat and notes, which report, plat and notes are hereto attached and made a part of this report; said route being on the route prayed for as in our opinion a good road can be made at reasonable expense if said road should be established.

We are of the opinion that said road will be of general utility and ought to be established because it will lie on higher ground and be less liable to overflow than in the old road bed and the cost of improving it will not be great.

We are further of the opinion that the public convenience requires that said road be 40 or forty feet wide and therefore directed the Surveyor to survey it of that width, which he did accordingly.

Respectfully submitted this 21<sup>st</sup> day of July, 1906.

R. J. Gardner

W. C. Gallant.

Geo. L. Sherwood.

Viewers.

To the Board of Commissioners of Delaware County, Ohio:

We, the undersigned appointed by your order of June, 1906 relating to a County Road, petitioned for by R. L. Hudson et al., as viewers to lay out said road and to assess the compensation and damages resulting by reason of establishing said road report as to the damages that, Clark Constant and H. G. Hudson through whose premises said road as laid out will pass, have filed their written application hereto attached for such compensation.

Having carefully examined the route of said road over said premises, we award compensation to the claimants below mentioned for the property sought to be appropriated as follows:

Clark Constant ~~~~~ seventy six Dollars.

H. G. Hudson. ~~~~~ Eighty nine Dollars.

The above awards are made without deduction for benefit to any property of said owners which would accrue by the opening of said road.

No claims for damages were filed and in our opinion, no other claimant's property is injured or made less valuable by reason of said road.


Given under our hand this 21<sup>st</sup> day of July, 1906.

R. J. Gardner.

W. C. Gallant.

Geo. L. Sherwood.

Viewers.



In the matter of the River Road # 149 Sec "w" Road petitioned  
for by J. W. Thomas and others in Concord Twp. Delaware, County, Ohio,

NOTICE OF PRESENTING COUNTY ROAD PETITION.

Notice is hereby given that a petition will be presented to the Commissioners of Delaware County, at their next session August 23 1901, praying for the Alteration of a County Road on the following line, to-wit: Beginning at about 260 ft east of the east end of bridge over Saisto river in the center of S. C. H. # 241 in R. 20 Twp 4 Sec 4 Concord Twp., thence in a northerly direction across the lands of J. R. Moon onto the lands of Chas. Kient following top of ridge across said Chas. Kient and Stattie Kient land onto and across the lands of J. W. & B. Thomas, passing between house and barn crossing road # 143 onto the lands of B. F. Freshwater and passing west of barn, thence following along gravel ridge to about fifty rods south of said Freshwater north line, thence following approximately old road across land of C. E. Dunlap to lands of James Rainey Jr.

PROOF OF POSTING AND PUBLISHING NOTICE.

The State of Ohio, Delaware County, ss.

..... being duly sworn, says that on the..... day of..... 190....., and at least thirty days before the..... day of..... 190....., he set up copies of the foregoing notice at the Auditor's Office in said County, and in three public places in the Township..... of..... through which the road is proposed to be..... Affiant further says that the substance of said notice was published for four consecutive weeks before the..... day of..... 190....., (the date of presentation of the petition,) in the..... a newspaper published in said Delaware County, in which said road sought to be..... by such petition, is situated.

Sworn to before me, and signed in my presence, this..... day of..... 190.....

COUNTY ROAD PETITION.

To the Board of Commissioners of Delaware County, Ohio:

The undersigned petitioners, resident freeholders of said County, residing in the vicinity of the proposed improvement hereinafter described, respectfully represents that the public convenience requires the..... of a County Road on the line hereinafter described; and pray that your body will institute and order proper proceedings in the premises to..... such road, to-wit: Beginning at

see above

Dated this....., 190.....

PETITIONERS' NAMES.	PETITIONERS' NAMES.	PETITIONERS' NAMES.	PETITIONERS' NAMES.
<u>Chas. E. Dunlap</u>	<u>Adaline Jones</u>		
<u>J. W. Thomas</u>	<u>Edw. Cox</u>		
<u>John Walkers</u>	<u>Harry T. Belet</u>		
<u>F. H. Cowles</u>	<u>W. H. Easton</u>		
<u>J. M. Benton</u>	<u>S. R. Alcker</u>		
<u>G. W. Thomas</u>	<u>G. Web</u>		
<u>G. E. Robinson</u>			

BOND ON COUNTY ROAD PETITION.

Know All Men by these Presents:

That We, J. W. Thomas, G. W. Thomas and Chas E. Dunlap, are held and firmly bound unto the State of Ohio, for the use of Delaware County, in the penal sum of Two hundred (\$200) Dollars, to the payment of which, well and truly to be made, we do hereby jointly and severally bind ourselves, our heirs, executors and administrators.

Signed by us and dated at Delaware, this 23 day of Aug. 1920.

The condition of the above obligation is such, that whereas, application has been made to the Board of Commissioners of said Delaware County, for the Relocation of a County road, on the following line to-wit:

Now if the said applicants shall pay into the Treasury of said County, the amount of all costs and expenses accruing thereon, in case said application shall fail; then this obligation to be void, otherwise to be in full force in law.

ATTEST:

Blank lines for attestation signature and date.

ORDER APPROVING BOND ON COUNTY ROAD PETITION.

Office of County Commissioners, Delaware County, Ohio, Session, Aug 20 1920.

In the Matter of the

Relocation of River Road #00. 149 W. Road

Application for Relocation a County Road made by Petition to the County Commissioners and as described therein, was duly filed in this office, signed by at least twelve freeholders of the County residing in the vicinity where said Road is proposed to be altered; and of the signers to such Petition entered into bond payable to the State for the use of the County, in the sum of Two hundred Dollars, conditioned according to law, with G. W. Thomas and Chas E. Dunlap as sureties; which surety and said amount being sufficient, and said bond being in due form, is hereby accepted and approved, and is filed with said Petition.

C. M. Shively, C. L. Shoemaker, J. R. Smart County Commissioners.

ORDER APPOINTING VIEWERS.--COUNTY ROAD.

Issued to Viewers and County Surveyor.

Office of County Commissioners of Delaware County, Ohio, 190.

In the Matter of the

Blank lines for viewer appointment details.

The Petition of and others for the of a County Road along the following described route to-wit: Beginning at



CERTIFICATE OF OATH OF SURVEYOR.

The State of Ohio, Delaware County, ss.

Be it Remembered, That on this ..... day of ..... 190....., personally appeared before me, ..... a ..... in and for said County, ....., Surveyor, ..... of the County Road petitioned for by ..... and others, and was by me duly sworn, faithfully and impartially to discharge his duties.

REPORT OF SURVEYOR.

To the Board of Commissioners of Delaware County, Ohio:

The undersigned, in obedience to your order, dated..... 190....., proceeded on the..... day of..... 190....., to survey and mark the County Road described in said order, under the direction of the Viewers therein named, and respectfully submits the following return of said survey:

Viewed and granted 11/18/20

I Certify, That the foregoing is a correct plat and return of the survey of the.....  
County Road petitioned for by.....and others.

.....  
Surveyor of Delaware County.

In the matter of the vacating of the Pugh Road petitioned for by Chas W. Humes and others in Brown Township Delaware, County, Ohio,

NOTICE OF PRESENTING COUNTY ROAD PETITION.

Notice is hereby given that a petition will be presented to the Commissioners of Delaware County, at their next session Feb 25 1929, praying for the vacating of a County Road on the following line, to-wit: Beginning at a point, where road No. 253 Sec. "all" (known as the Pugh road) intersects with road No. 10. Sec. "E" (known as the Worthington New Haven road) in Brown Township 18-5-4. Thence in an Easterly and Southeasterly direction along said road No. 253 Sec. "all," to where said road intersects with Alum Creek.

PROOF OF POSTING AND PUBLISHING NOTICE.

The State of Ohio, Delaware County, ss. \_\_\_\_\_ being duly sworn, says that on the \_\_\_\_\_ day of \_\_\_\_\_ 190\_\_\_\_, and at least thirty days before the \_\_\_\_\_ day of \_\_\_\_\_ 190\_\_\_\_, he set up copies of the foregoing notice at the Auditor's Office in said County, and in three public places in the Township \_\_\_\_\_ of \_\_\_\_\_ through which the road is proposed to be vacated. Affiant further says that the substance of said notice was published for four consecutive weeks before the \_\_\_\_\_ day of \_\_\_\_\_ 190\_\_\_\_, (the date of presentation of the petition,) in the Gazette on Feb 4<sup>th</sup> and 11<sup>th</sup> a newspaper published in said Delaware County, in which said road sought to be \_\_\_\_\_ by such petition, is situated.

Sworn to before me, and signed in my presence, this \_\_\_\_\_ day of \_\_\_\_\_ 190\_\_\_\_.

COUNTY ROAD PETITION.

To the Board of Commissioners of Delaware County, Ohio:  
The undersigned petitioners, resident freeholders of said County, residing in the vicinity of the proposed improvement hereinafter described, respectfully represents that the public convenience requires the vacating of a County Road on the line hereinafter described; and pray that your body will institute and order proper proceedings in the premises to vacate such road, to-wit: Beginning at a point, where road No. 253 Sec. "all" (known as the Pugh road) intersects with road No. 10. Sec "E" (known as the Worthington New Haven road) in Brown Township 18-5-4. Thence in an Easterly and Southeasterly direction along said road No. 253 Sec. "all," to where said road intersects with Alum Creek.

Dated this 4<sup>th</sup> day of Sept, 1928.

PETITIONERS' NAMES.	PETITIONERS' NAMES.	PETITIONERS' NAMES.	PETITIONERS' NAMES.
<u>Chas W. Humes</u> <u>Lester Fleming</u> <u>M. Guinn</u> <u>W. W. White.</u> <u>Ed. Wolfe.</u> <u>W. H. Frey.</u> <u>Frank. Link</u>	<u>Edward C. Lephart.</u> <u>Floyde F. Weaver.</u> <u>G. C. Kilburg</u> <u>Oscar Jackson</u> <u>Frank M. Offitt</u> <u>Marl M. Offitt.</u>		

BOND ON COUNTY ROAD PETITION.

Know All Men by these Presents:

That We, \_\_\_\_\_ and \_\_\_\_\_, are held and firmly bound unto the State of Ohio, for the use of Delaware County, in the penal sum of \_\_\_\_\_ Dollars, to the payment of which, well and truly to be made, we do hereby jointly and severally bind ourselves, our heirs, executors and administrators.

Signed by us and dated at Delaware, this \_\_\_\_\_ day of \_\_\_\_\_ 190\_\_\_\_\_.

The condition of the above obligation is such, that whereas, application has been made to the Board of Commissioners of said Delaware County, for the \_\_\_\_\_ of a County road, on the following line to-wit:

Now if the said applicants shall pay into the Treasury of said County, the amount of all costs and expenses accruing thereon, in case said application shall fail; then this obligation to be void, otherwise to be in full force in law.

ATTEST:

\_\_\_\_\_  
\_\_\_\_\_  
\_\_\_\_\_

ORDER APPROVING BOND ON COUNTY ROAD PETITION.

Office of County Commissioners, Delaware County, Ohio, \_\_\_\_\_ Session, \_\_\_\_\_ 190\_\_\_\_\_.

In the Matter of the

\_\_\_\_\_  
\_\_\_\_\_ Road } \_\_\_\_\_  
\_\_\_\_\_  
\_\_\_\_\_

Application for \_\_\_\_\_ a County Road made by Petition to the County Commissioners and as described therein, was duly filed in this office, signed by at least twelve freeholders of the County residing in the vicinity where said Road is proposed to be \_\_\_\_\_: and \_\_\_\_\_ of the signers to such Petition entered into bond payable to the State for the use of the County, in the sum of \_\_\_\_\_ Dollars, conditioned according to law, with \_\_\_\_\_ and \_\_\_\_\_ as sureties; which surety and said amount being sufficient, and said bond being in due form, is hereby accepted and approved, and is filed with said Petition.

\_\_\_\_\_  
\_\_\_\_\_ } County Commissioners.

ORDER APPOINTING VIEWERS.--COUNTY ROAD.

Issued to Viewers and County Surveyor.

Office of County Commissioners of Delaware County, Ohio, \_\_\_\_\_ 190\_\_\_\_\_.

In the Matter of the

\_\_\_\_\_  
\_\_\_\_\_ Road } \_\_\_\_\_  
\_\_\_\_\_  
\_\_\_\_\_

The Petition of \_\_\_\_\_ and others for the \_\_\_\_\_ of a County Road along the following described route to-wit: Beginning at \_\_\_\_\_

Feb 25-1929.

In the matter of the vacation of the Tugh road, No 253  
Sec "all", located in Brown Township.

Hearing on Vacation.

It was moved by Mr. Bowgill and seconded by Mr. Gephart.

Whereas: This matter coming on to be heard at this time  
on the vacation of the above named road, and

Whereas: The Proof of Publication on the vacation of this  
Road, being on file in the office of this Board, and

Whereas: No objections to the vacation of the above  
mentioned road have been filed or presented to this Board,  
Now therefore be it,

Resolved: That the Commissioners of Delaware County, do  
hereby declare this Road to be vacated, and instruct the  
Clerk of this Board to give written notice of said  
vacation to the Surveyor of Delaware County.

The vote on the above was as follows:


Mr. Andrews. Aye.

Mr. Bowgill. Aye.

Mr. Gephart. Aye.

Commissioners, Journal - Vol. 19, Page 485

Date of first meeting when dates were fixed on view  
and hearing was January 28-1929.



In the matter of the petition to vacate a portion of ICH#332 Road petitioned  
for by Zetta Ferguson et al and others in Brown Twp Delaware, County, Ohio,

NOTICE OF PRESENTING COUNTY ROAD PETITION.

Notice is hereby given that a petition will be presented to the Commissioners of Delaware County, at their next session June 30 1907, praying for the Vacation of a County Road on the following line, to-wit: Beginning at the North right of way line of the Kelly-McMaster road #219, where the same intersects that portion of ICH#332 (State Route 42) which has been abandoned as a State Highway, in Lots 13 & 18 Twp 5 Sec. 2 R. 18 Thence northerly along said abandoned portion of ICH#332 to the right of way line of the C.C.C. & St. L. Rail Road.

PROOF OF POSTING AND PUBLISHING NOTICE.

The State of Ohio, Delaware County, ss.

..... being duly sworn, says that on the..... day of..... 190....., and at least thirty days before the..... day of..... 190....., he set up copies of the foregoing notice at the Auditor's Office in said County, and in three public places in the Township..... of..... through which the road is proposed to be..... Affiant further says that the substance of said notice was published for four consecutive weeks before the..... day of..... 190....., (the date of presentation of the petition,) in the..... a newspaper published in said Delaware County, in which said road sought to be..... by such petition, is situated.

Sworn to before me, and signed in my presence, this..... day of..... 190.....

COUNTY ROAD PETITION.

To the Board of Commissioners of Delaware County, Ohio:

The undersigned petitioners, resident freeholders of said County, residing in the vicinity of the proposed improvement hereinafter described, respectfully represents that the public convenience requires the Vacating of a County Road on the line hereinafter described; and pray that your body will institute and order proper proceedings in the premises to..... Vacates..... such road, to-wit: Beginning at the North right of way line of the Kelly-McMaster road #219, where the same intersects that portion of ICH#332 (State Route 42) which has been abandoned as a State Highway, in Lots 13 & 18, Twp 5, Sec. 2, R. 18, Thence northerly along said abandoned portion of ICH#332 to the right of way line of the C.C.C. & St. L. Rail Road.

Dated this June 30, 1907

PETITIONERS' NAMES.	PETITIONERS' NAMES.	PETITIONERS' NAMES.	PETITIONERS' NAMES.

BOND ON COUNTY ROAD PETITION.

Know All Men by these Presents:

That We, \_\_\_\_\_ and \_\_\_\_\_, are held and firmly bound unto the State of Ohio, for the use of Delaware County, in the penal sum of \_\_\_\_\_ Dollars, to the payment of which, well and truly to be made, we do hereby jointly and severally bind ourselves, our heirs, executors and administrators.

Signed by us and dated at Delaware, this \_\_\_\_\_ day of \_\_\_\_\_ 190\_\_\_\_\_.

The condition of the above obligation is such, that whereas, application has been made to the Board of Commissioners of said Delaware County, for the \_\_\_\_\_ of a County road, on the following line to-wit:

Now if the said applicants shall pay into the Treasury of said County, the amount of all costs and expenses accruing thereon, in case said application shall fail; then this obligation to be void, otherwise to be in full force in law.

ATTEST:

\_\_\_\_\_  
\_\_\_\_\_  
\_\_\_\_\_

ORDER APPROVING BOND ON COUNTY ROAD PETITION.

Office of County Commissioners, Delaware County, Ohio, \_\_\_\_\_ Session, \_\_\_\_\_ 190\_\_\_\_\_.

In the Matter of the

\_\_\_\_\_  
\_\_\_\_\_ Road } \_\_\_\_\_  
\_\_\_\_\_ } \_\_\_\_\_  
\_\_\_\_\_ }

Application for \_\_\_\_\_ a County Road made by Petition to the County Commissioners and as described therein, was duly filed in this office, signed by at least twelve freeholders of the County residing in the vicinity where said Road is proposed to be \_\_\_\_\_: and \_\_\_\_\_ of the signers to such Petition entered into bond payable to the State for the use of the County, in the sum of \_\_\_\_\_ Dollars, conditioned according to law, with \_\_\_\_\_ and \_\_\_\_\_ as sureties; which surety and said amount being sufficient, and said bond being in due form, is hereby accepted and approved, and is filed with said Petition.

\_\_\_\_\_  
\_\_\_\_\_ } County  
\_\_\_\_\_ } Commissioners.

ORDER APPOINTING VIEWERS.--COUNTY ROAD.

Issued to Viewers and County Surveyor.

Office of County Commissioners of Delaware County, Ohio, \_\_\_\_\_ 190\_\_\_\_\_.

In the Matter of the

\_\_\_\_\_  
\_\_\_\_\_ Road } \_\_\_\_\_  
\_\_\_\_\_ } \_\_\_\_\_  
\_\_\_\_\_ }

The Petition of \_\_\_\_\_ and others for the \_\_\_\_\_ of a County Road along the following described route to-wit: Beginning at \_\_\_\_\_



having been presented to the Commissioners; and they being satisfied from the proof before them that proper notice of the intention to present such Petition has been given according to law; it is ordered that.....

.....and.....three disinterested freeholders of this County be and they hereby are appointed as Viewers, and the County Surveyor to survey the same.

It is further ordered that an order issue directing said Viewers, with said County Surveyor, to meet at..... and proceed on the.....day of.....190....., or on their failing to meet on that day, within five days thereafter.

(If either of said Viewers fail to attend at the place specified, at or before ten o'clock A. M. of said day, said Surveyor and two Viewers will fill the vacancy by appointing a judicious disinterested freeholder of this County.) And after taking an oath faithfully and impartially to discharge the duties of their appointments respectively, to take to their assistance two suitable persons as chain carriers and one marker, and proceed to view, survey and.....said Road as prayed for in the Petition, or as near the same as in their opinion a good road can be made at reasonable expense, taking into consideration the utility, convenience, inconvenience and expense which will result to individuals, as well as to the public, if such road or any part thereof is.....also, as a jury, assess and determine the compensation to be paid in money for the properties sought to be appropriated, without deduction for benefit to any property of the owner....., and to assess and determine how much less valuable, if any, the land or premises from which such appropriation may be taken, will be rendered by the.....of such Road, being the damages sustained by any person through whose premises the Road is proposed to be.....; but said Viewers are not required to so assess or award damages or compensation to any person except minors, idiots or lunatics, unless the owner or his agent, having notice as provided by law, files with them a written application, giving a description of the premises on which damages or compensation is claimed;) and also to determine whether the public convenience requires that such Road or any part thereof shall be sixty feet in width, or whether a less width than sixty feet will as well promote the public convenience; and report the width in their opinion, the same shall be.....

Said Surveyor will survey such Road, under the direction of the Viewers, and cause the same to be conspicuously marked throughout, noting the courses and distances, and at the end of each mile cause the number of the same, and also the commencement and termination of the Road or Survey to be marked on a tree, or monument erected for that purpose. And said Surveyor will make and deliver to one of said Viewers, without delay, a correct certified return of the Survey of said Road, and a Plat of the same; to be returned with the Reports of said Viewers.

It is further ordered that said Viewers make and sign a Report in writing, stating their opinion in favor of or against the.....of such Road, or any part thereof, and set forth the reasons of the same, and deliver such Report to the County Auditor, on or before the first day of the.....session of the Commissioners next ensuing; and at the time said Viewers make such Report, they shall also make a Separate Report, in writing, stating the amount of damages, if any, and to whom by them assessed, which would accrue by the.....of the Road; and file the written applications on which such assessments have been made, with the County Auditor.

..... } County Commissioners.

NOTICE TO VIEWERS AND SURVEYOR OF TIME AND PLACE OF MEETING.--COUNTY ROAD.

To..... and..... Viewers and..... Surveyor.

You are Hereby Notified, That under the Order of the Commissioners of Delaware County, Ohio, dated.....190....., you were appointed to view, survey and.....the County Road petitioned for by.....and others, and to perform the other duties required of you by law.

You are directed to meet at..... on the.....day of.....190....., at.....o'clock A. M., for the purposes aforesaid and as set forth in said order.

And the.....day of.....190....., is the day by which claims for compensation must be filed.

Dated this.....day of.....190.....

Principal Petitioner.—Auditor.

PROOF OF SERVICE.

The State of Ohio, Delaware County, ss.

.....being duly sworn, says that on the.....day of.....190....., (being not less than six days before the time appointed for the meeting of the Viewers and Surveyor,) he served a copy of the foregoing notice upon.....

(Signed).....

Sworn to before me, and signed in my presence, this.....day of.....190.....

NOTICE TO LAND OWNERS OF TIME AND PLACE OF MEETING OF VIEWERS AND SURVEYOR.

To.....

You are Hereby Notified, That the Viewers and Surveyor appointed by the Commissioners of Delaware County, Ohio, in their Order dated.....190....., to view, survey and.....the County Road petitioned for by Zetta Ferguson et al and others, will meet at the upper terminus of said improvement on the 14 day of July 1907, at 10 o'clock, A. M., for the purposes set forth in said Order.

And the.....day of.....190....., is the day by which claims for compensation must be filed.

Dated this.....day of.....190.....

Principal Petitioner.—Auditor.

PROOF OF SERVICE.

The State of Ohio, Delaware County, ss.

being duly sworn, says that on the... day of... 190..., (being not less than six days before the time appointed for the meeting of the Viewers and Surveyor,) he served a copy of the foregoing notice upon...

(Signed).....

Sworn to before me, and signed in my presence, this... day of... 190....

Notice to Land Owners, non-resident of the County, of time and place of meeting of Viewers and Surveyor.

To .....

You are Hereby Notified, That a Petition, signed by... and others was presented to the County Commissioners of Delaware County, Ohio, at their meeting held on the... day of... 190..., praying for the... of a County Road, on the following line, to-wit: Beginning at.....

That notice thereof and bond as required by law, was duly given; and said County Commissioners on the... day of... 190..., by order, appointed three Viewers and the County Surveyor, to view, survey and... such Road.

You are further notified that said Viewers and Surveyor will meet at... on the... day of... 190..., at... o'clock A. M., for the purposes set forth in said Order.

And the... day of... 190..., is the day by which claims for compensation must be filed.

Dated this... day of... 190....

Principal Petitioner.—Auditor.

PROOF OF PUBLICATION.

The State of Ohio, Delaware County, ss.

being duly sworn, says that the Notice, a copy of which is hereto attached, was published for four consecutive weeks, in the... newspaper published and printed in said Delaware County, Ohio.

Sworn to before me and signed in my presence, this... day of... 190....

CERTIFICATE OF OATH OF VIEWERS.

The State of Ohio, Delaware County, ss.

Be it Remembered, That on this... day of... 190..., personally appeared before me... in and for said County,

and... Viewers of the County Road petitioned for by... and others, and were by me duly sworn, faithfully and impartially to discharge their duties respectively.

CERTIFICATE OF OATH OF SURVEYOR.

The State of Ohio, Delaware County, ss.

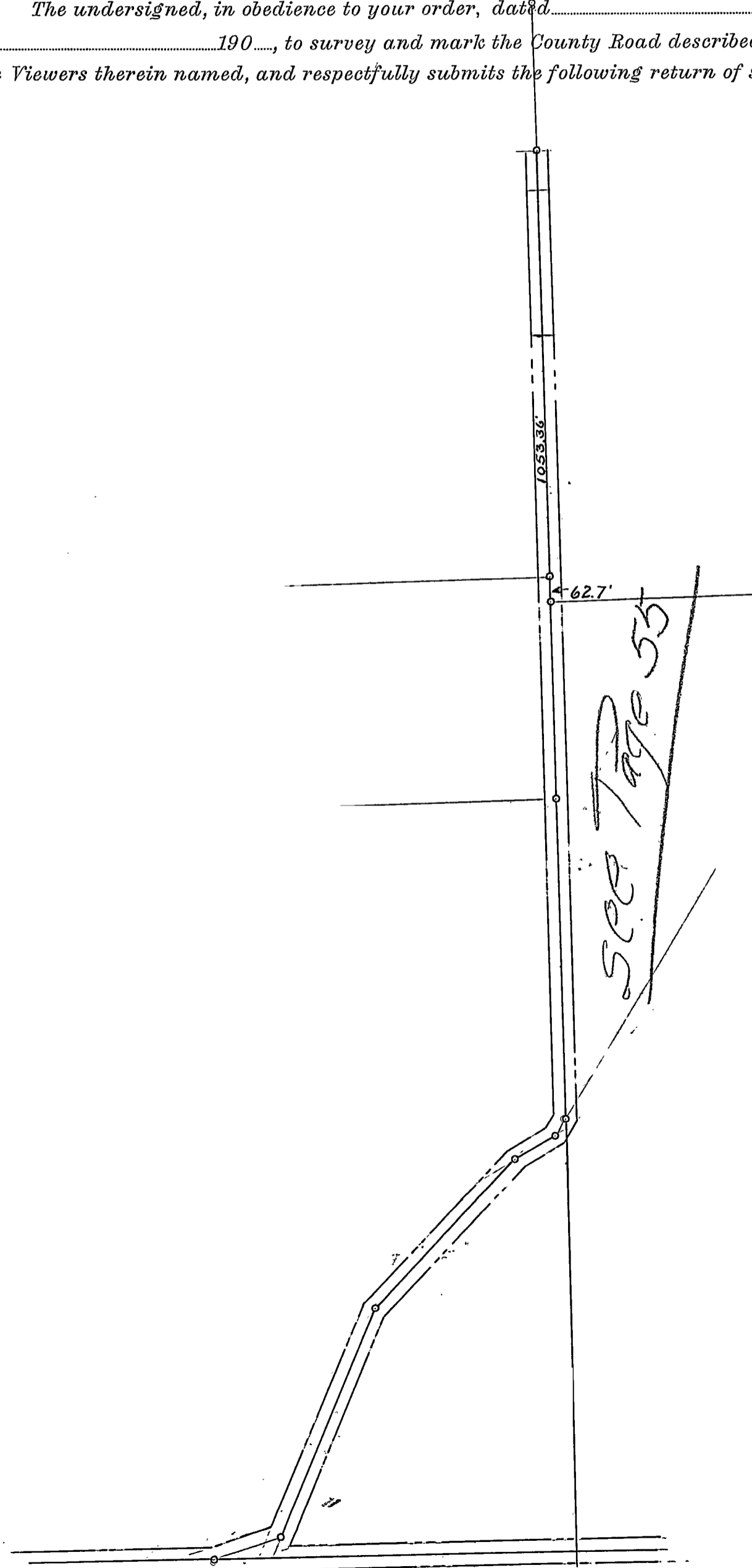
Be it Remembered, That on this ..... day of ..... 190....., personally appeared before me, ..... a ..... in and for said County, ..... , Surveyor, .....

of the County Road petitioned for by ..... and others, and was by me duly sworn, faithfully and impartially to discharge his duties.

REPORT OF SURVEYOR.

To the Board of Commissioners of Delaware County, Ohio:

The undersigned, in obedience to your order, dated ..... 190....., proceeded on the ..... day of ..... 190....., to survey and mark the County Road described in said order, under the direction of the Viewers therein named, and respectfully submits the following return of said survey:



I Certify, That the foregoing is a correct plat and return of the survey of the.....  
County Road petitioned for by.....and others.

.....  
Surveyor of Delaware County.

June 30 1937.

In the matter of petition to vacate a portion of ICH#332, Brown Township, Delaware County, Ohio. Signed by Zetta Ferguson et al.  
 Resolved That: The board of County Commissioners go upon the line of said improvement, and view the same, that they meet the 14 day of July, 1937, at 10<sup>00</sup> O'clock P.M. at the upper terminus of said improvement for the purpose, and be it further Resolved, that the 15 day of July, 1937, at 2<sup>00</sup> o'clock P.M. be and the same is hereby fixed all the time and the office of the Board at the place, to determine whether the prayer of said petition be granted.

July 15 - 1937

Be it Resolved: that the Board of County Commissioners do hereby find that the said improvement, petitioned for is necessary and will be conducive to the public welfare; and we are reasonably certain that the cost thereof will be less than the benefits, and the prayer of the petition is hereby granted; and we further find that the following described route and termini of the proposed improvement, is as follows.

Beginning at the North right of way line of the Kelly-McMaster road #219, where the same intersects that portion of ICH#332 (State Route 42) which has been abandoned as a State Highway, in lots 13 and 18, Twp 5, Sec 2, Range 18.

Thence North 4° 30' East along said abandoned portion of ICH#332, 1773 feet to the right of way line of the C. C. C. & St. L., R.R.

Commissioners Journal Vol. 21, Page 378. Dated July 15-1937.



In the matter of the Vacating a portion of the Hughes # 261 Road petitioned for by Vernal Darst and others in Genoa & Harlem Tps. Delaware, County, Ohio,

NOTICE OF PRESENTING COUNTY ROAD PETITION.

Notice is hereby given that a petition will be presented to the Commissioners of Delaware County, at their next session.....190....., praying for the ..... of a County Road on the following line, to-wit: Beginning at .....

PROOF OF POSTING AND PUBLISHING NOTICE.

The State of Ohio, Delaware County, ss.

.....being duly sworn, says that on the.....day of.....190....., and at least thirty days before the.....day of.....190....., he set up copies of the foregoing notice at the Auditor's Office in said County, and in three public places in the Township..... of..... through which the road is proposed to be..... Affiant further says that the substance of said notice was published for four consecutive weeks before the..... day of.....190....., (the date of presentation of the petition,) in the..... a newspaper published in said Delaware County, in which said road sought to be..... by such petition, is situated.

Sworn to before me, and signed in my presence, this..... day of..... 190.....

COUNTY ROAD PETITION.

To the Board of Commissioners of Delaware County, Ohio:

The undersigned petitioners, resident freeholders of said County, residing in the vicinity of the proposed improvement hereinafter described, respectfully represents that the public convenience requires the Vacating of a County Road on the line hereinafter described; and pray that your body will institute and order proper proceedings in the premises to vacate or close such road, to-wit: Beginning at the north end of the Hughes Road No. 261 on the township line between Genoa and Harlem Townships which point is 364.7 feet south of the north line of Lot #2 Range 17. Township 3. 4th Quarter; thence in a southerly direction along present road 462 feet and there terminating

Dated this August 31st, 1908.

PETITIONERS' NAMES.	PETITIONERS' NAMES.	PETITIONERS' NAMES.	PETITIONERS' NAMES.
Vernal Darst Charles Wurm A. C. Wenger I. E. Searles N. F. Reed Wm H. Weier Marvin Gasho	Chas. Chattos & wife M. C. Senff W. D. Mann R. C. Garrabrant E. F. Meisse		

BOND ON COUNTY ROAD PETITION.

Know All Men by these Presents:

That We, ..... and ....., are held and firmly bound unto the State of Ohio, for the use of Delaware County, in the penal sum of ..... Dollars, to the payment of which, well and truly to be made, we do hereby jointly and severally bind ourselves, our heirs, executors and administrators.

Signed by us and dated at Delaware, this ..... day of ..... 190.....

The condition of the above obligation is such, that whereas, application has been made to the Board of Commissioners of said Delaware County, for the ..... of a County road, on the following line to-wit:

Now if the said applicants shall pay into the Treasury of said County, the amount of all costs and expenses accruing thereon, in case said application shall fail; then this obligation to be void, otherwise to be in full force in law.

ATTEST:

..... }  
..... }  
..... }

ORDER APPROVING BOND ON COUNTY ROAD PETITION.

Office of County Commissioners, Delaware County, Ohio, ..... Session, ..... 190.....

In the Matter of the

..... }  
..... Road }  
..... }

Application for ..... a County Road made by Petition to the County Commissioners and as described therein, was duly filed in this office, signed by at least twelve freeholders of the County residing in the vicinity where said Road is proposed to be .....: and ..... of the signers to such Petition entered into bond payable to the State for the use of the County, in the sum of ..... Dollars, conditioned according to law, with ..... and ..... as sureties; which surety and said amount being sufficient, and said bond being in due form, is hereby accepted and approved, and is filed with said Petition.

..... }  
..... }  
..... }  
County Commissioners.

ORDER APPOINTING VIEWERS.--COUNTY ROAD.

Issued to Viewers and County Surveyor.

Office of County Commissioners of Delaware County, Ohio, ..... 190.....

In the Matter of the

..... }  
..... Road }  
..... }

The Petition of ..... and others for the ..... of a County Road along the following described route to-wit: Beginning at.....



CERTIFICATE OF OATH OF SURVEYOR.

The State of Ohio, Delaware County, ss.

Be it Remembered, That on this ..... day of ..... 190....., personally appeared before me, ..... a ..... in and for said County, ..... , Surveyor, .....

of the County Road petitioned for by ..... and others, and was by me duly sworn, faithfully and impartially to discharge his duties.

REPORT OF SURVEYOR.

To the Board of Commissioners of Delaware County, Ohio:

The undersigned, in obedience to your order, dated ..... 190....., proceeded on the ..... day of ..... 190....., to survey and mark the County Road described in said order, under the direction of the Viewers therein named, and respectfully submits the following return of said survey:

A - Large post at N.E. Cor. Zachar land. See Surv. Rec. Vol. 8 - Pg 289

B - Set new stone on iron pin at end of old road. See Surv. Rec. Vol. 8. Pg. 271.

C - Found old stone as per Surv. in Vol. 8. Pg. 289 reset same on new post.

D - Set new stone on Iron Pin.

ANDY & MARY ZACHER

E - Set new stone on Iron Pin.

F - Found old stone.

G - Set new stone on Iron Pin.

H - Post in center of road.

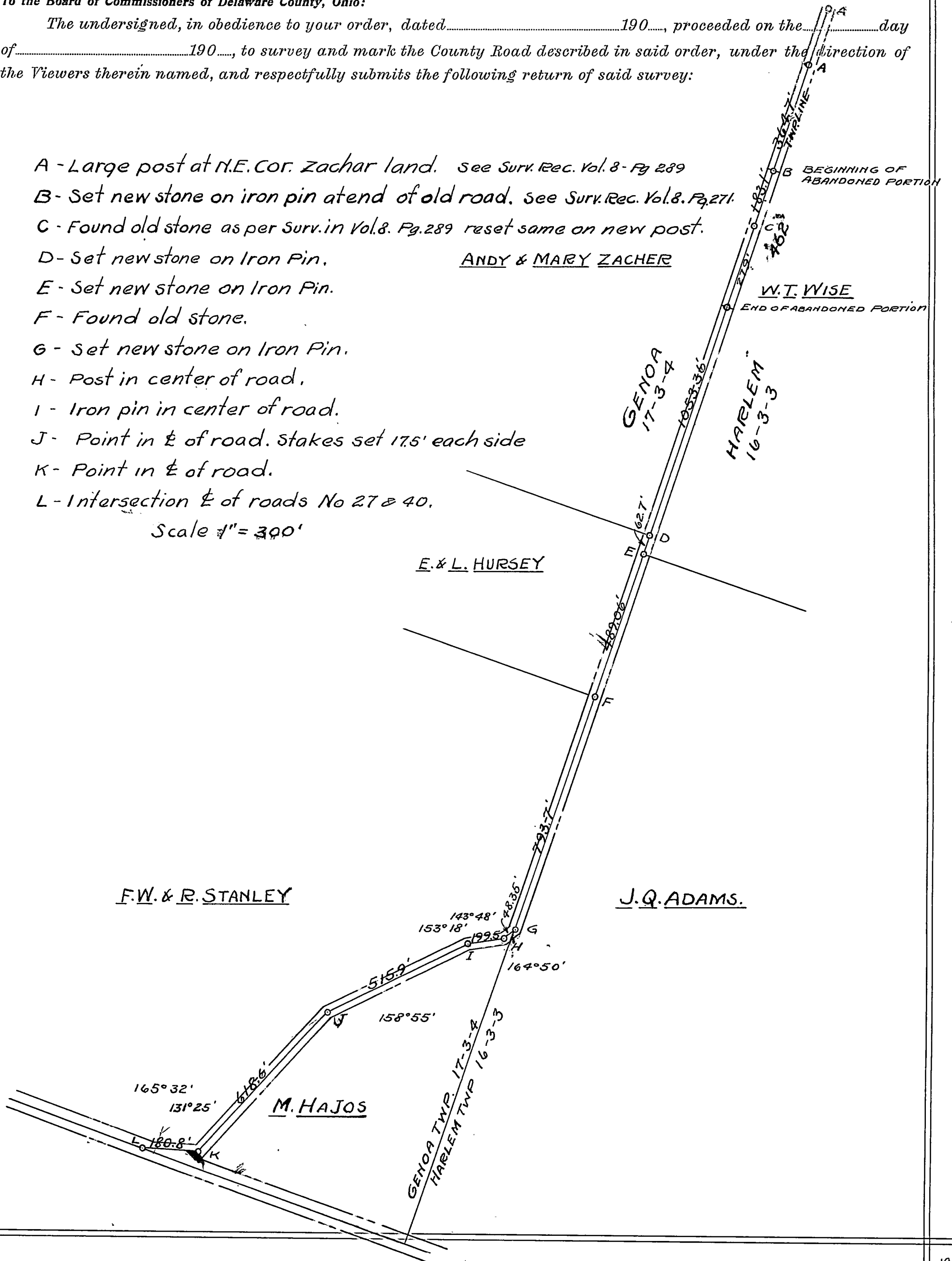
I - Iron pin in center of road.

J - Point in 1/2 of road. stakes set 17.5' each side

K - Point in 1/2 of road.

L - Intersection 1/2 of roads No 27 & 40.

Scale 1" = 300'



I Certify, That the foregoing is a correct plat and return of the.....  
County Road petitioned for by.....and others.

.....  
Surveyor of Delaware County.

*Notice of Vacating Road*

*Notice is hereby given that a petition signed by twelve freeholders of Delaware Co. Ohio, has been filed with the Board of County Commissioners, of Delaware County Ohio to vacate a road in said county described as follows.*

*Beginning at the northend of the Hughes Road No. 261 on the township line between Genoa and Harlem Townships which point is 364.7 feet south of the north line of lot #2 of 17-3-4;*


*thence southerly along present road 462 feet and thore terminating*

*The Board of County Commissioners of Delaware County, Ohio, have fixed the 30<sup>th</sup> day of September 1937 at 10 o'clock at the upper terminus of said improvement as the place and time for view of same and the 30<sup>th</sup> day of September at 2 o'clock P.M. at the office of the Board as the time and place to determine whether the prayer of said petition be granted*

*By order of the Board of County Commissioners  
E. M. French, Clerk.*

*Advertise the 15<sup>th</sup> & 22<sup>nd</sup> September, 1937.*

*viewed and granted September 30<sup>th</sup> 1937.*



In the matter of the Edwin Irwin Road petitioned  
for by Edwin Irwin et al and others in Troy Township Delaware, County, Ohio,

NOTICE OF PRESENTING COUNTY ROAD PETITION.

Notice is hereby given that a petition will be presented to the Commissioners of Delaware County, at their next session Oct. 14 1937, praying for the location of a County Road on the following line, to-wit: Beginning at the Delaware-Marion Pike known as State Route #23 and being in Range 19, Township 6, Sub-section 3, section 3 and running thence Easterly along the south line of lands of C.S. Florea in the above mentioned Range, Township, and section and along the south line of lands of M.C. Main in Range 19, Township 6, Section 4 Lot #3 to the west end of a 39 Acre tract owned by Charles M. Havens.

PROOF OF POSTING AND PUBLISHING NOTICE.

The State of Ohio, Delaware County, ss.

..... being duly sworn, says that on the..... day of..... 190....., and at least thirty days before the..... day of..... 190....., he set up copies of the foregoing notice at the Auditor's Office in said County, and in three public places in the Township..... of..... through which the road is proposed to be..... Affiant further says that the substance of said notice was published for four consecutive weeks before the..... day of..... 190....., (the date of presentation of the petition,) in the..... a newspaper published in said Delaware County, in which said road sought to be..... by such petition, is situated.

Sworn to before me, and signed in my presence, this..... day of..... 190.....

COUNTY ROAD PETITION.

To the Board of Commissioners of Delaware County, Ohio:

The undersigned petitioners, resident freeholders of said County, residing in the vicinity of the proposed improvement hereinafter described, respectfully represents that the public convenience requires the establishing of a County Road on the line hereinafter described; and pray that your body will institute and order proper proceedings in the premises to establish and open..... such road, to-wit: Beginning at the Delaware-Marion Pike known as State Route #23 and being in Range 19, Township 6, Section 3, Subsection 3, and running thence easterly along the south line of lands of C.S. Florea in the above mentioned Range, Twp, and section and along the south line of the lands of M.C. Main in Range 19, Twp. 6, Section 4, and Lot #3 to the west end of 39 Acres owned by Charles M. Havens

Dated this October 14, 1937.

PETITIONERS' NAMES.	PETITIONERS' NAMES.	PETITIONERS' NAMES.	PETITIONERS' NAMES.
Edwin Irwin	F. G. Russell		
R. B. Riddle	P. E. Dix		
Joseph D. Malone	P. O. Main		
W. J. Sonner	Mattie F. Main		
E. C. Broyler	Max L. Main		
Roy Betty	L. M. Havens		

BOND ON COUNTY ROAD PETITION.

Know All Men by these Presents:

That We, ..... and ..... are held and firmly bound unto the State of Ohio, for the use of Delaware County, in the penal sum of ..... Dollars, to the payment of which, well and truly to be made, we do hereby jointly and severally bind ourselves, our heirs, executors and administrators.

Signed by us and dated at Delaware, this ..... day of ..... 190.....

The condition of the above obligation is such, that whereas, application has been made to the Board of Commissioners of said Delaware County, for the ..... of a County road, on the following line to-wit:

Now if the said applicants shall pay into the Treasury of said County, the amount of all costs and expenses accruing thereon, in case said application shall fail; then this obligation to be void, otherwise to be in full force in law.

ATTEST:

..... }  
..... }  
..... }

ORDER APPROVING BOND ON COUNTY ROAD PETITION.

Office of County Commissioners, Delaware County, Ohio, ..... Session, ..... 190.....  
In the Matter of the

..... }  
..... Road }  
..... }  
..... }

Application for ..... a County Road made by Petition to the County Commissioners and as described therein, was duly filed in this office, signed by at least twelve freeholders of the County residing in the vicinity where said Road is proposed to be .....: and ..... of the signers to such Petition entered into bond payable to the State for the use of the County, in the sum of ..... Dollars, conditioned according to law, with ..... and ..... as sureties; which surety and said amount being sufficient, and said bond being in due form, is hereby accepted and approved, and is filed with said Petition.

..... }  
..... }  
..... }  
County Commissioners.

ORDER APPOINTING VIEWERS.--COUNTY ROAD.

Issued to Viewers and County Surveyor.

Office of County Commissioners of Delaware County, Ohio, ..... 190.....

In the Matter of the

..... }  
..... Road }  
..... }  
..... }

The Petition of ..... and others for the ..... of a County Road along the following described route to-wit: Beginning at.....

CERTIFICATE OF OATH OF SURVEYOR.

The State of Ohio, Delaware County, ss.

Be it Remembered, That on this ..... day of ..... 190....., personally appeared before me, ..... a ..... in and for said County, ..... , Surveyor, .....

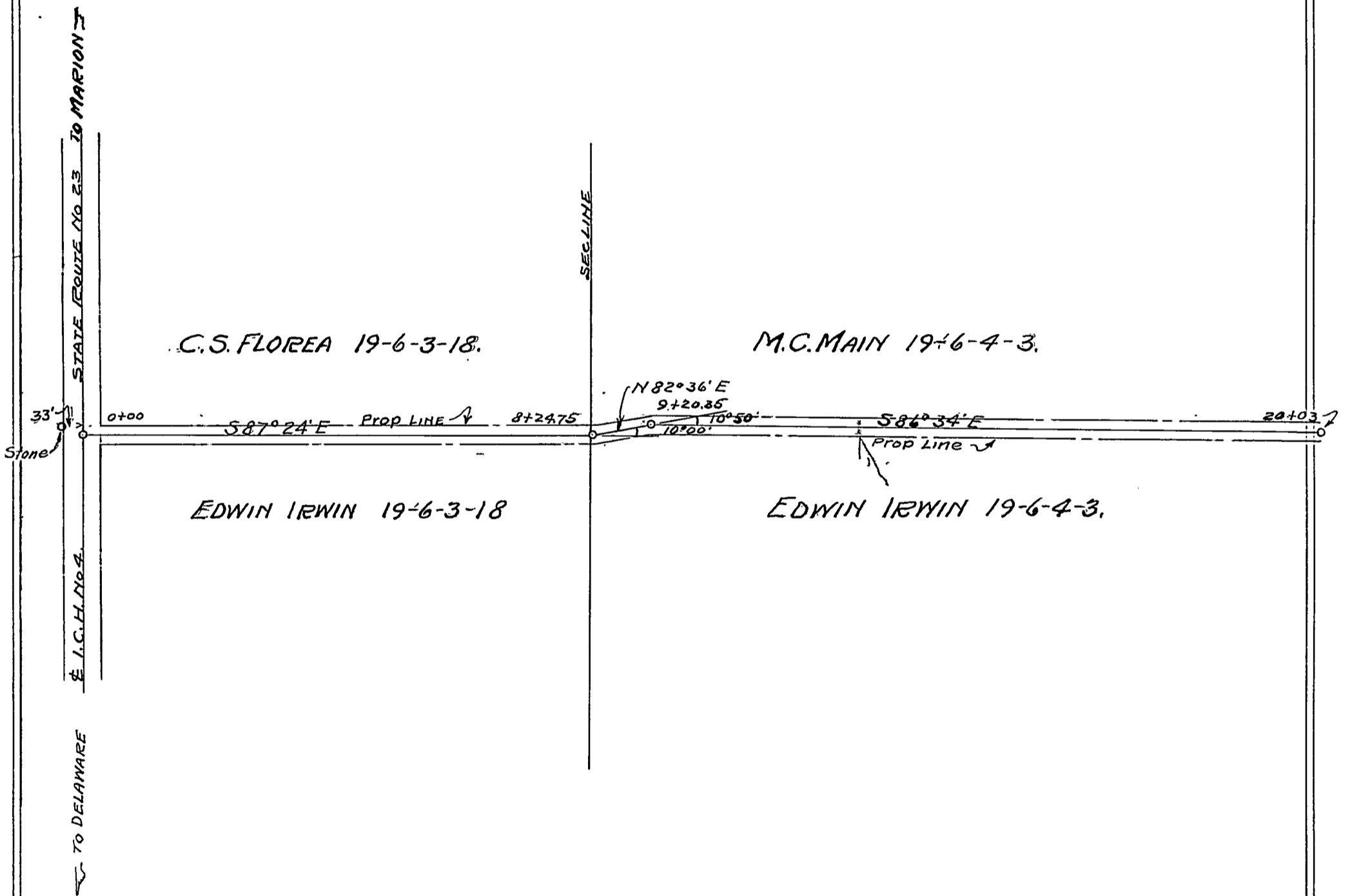
of the County Road petitioned for by ..... and others, and was by me duly sworn, faithfully and impartially to discharge his duties.

REPORT OF SURVEYOR.

To the Board of Commissioners of Delaware County, Ohio:

The undersigned, in obedience to your order, dated Nov 1st 1937, proceeded on the 15th day of November 1937, to survey and mark the County Road described in said order, under the direction of the COUNTY COMMISSIONERS the ~~flowers therein named~~, and respectfully submits the following return of said survey:

Road Viewed and Granted Nov 1st 1937



I Certify, That the foregoing is a correct plat and return of the survey of the.....  
County Road petitioned for by.....and others.

.....  
Surveyor of Delaware County.



In the matter of the Berkshire - Trenton Twp. line Road petitioned for by Mrs. Minnie N. Edwards et al and others in Berkshire and Trenton Twp.s. Delaware, County, Ohio,

NOTICE OF PRESENTING COUNTY ROAD PETITION.

Notice is hereby given that a petition will be presented to the Commissioners of Delaware County, at their next session.....190....., praying for the vacation of a County Road on the following line, to-wit: Beginning at the top of Gaylord Hill at State Route No. 37 and extending in a Southerly direction approximately 1/4 miles and terminating at the Vans Valley - Galena Road near the Miller Schoolhouse, said road being known as the Township line Road between Berkshire and Trenton Townships, being known as Township Road No. 47.

PROOF OF POSTING AND PUBLISHING NOTICE.

The State of Ohio, Delaware County, ss.

.....being duly sworn, says that on the.....day of.....190....., and at least thirty days before the.....day of.....190....., he set up copies of the foregoing notice at the Auditor's Office in said County, and in three public places in the Township..... of..... through which the road is proposed to be..... Affiant further says that the substance of said notice was published for four consecutive weeks before the..... day of..... 190....., (the date of presentation of the petition,) in the..... a newspaper published in said Delaware County, in which said road sought to be..... by such petition, is situated.

Sworn to before me, and signed in my presence, this.....day of.....190.....

COUNTY ROAD PETITION.

To the Board of Commissioners of Delaware County, Ohio:

The undersigned petitioners, resident freeholders of said County, residing in the vicinity of the proposed improvement hereinafter described, respectfully represents that the public convenience requires the Vacation of a County Road on the line hereinafter described; and pray that your body will institute and order proper proceedings in the premises to Vacate and close such road, to-wit: Beginning at a stone in the State Road leading from Delaware to Johnstown near Gaylord's mills on the line between Ranges 16 & 17 running from thence South on said line 355 poles to a stone in the road leading from Galena to Vandowns. Description as recorded in Vol. 2 P. 288 Road Records in the office of the County Engineer.

Dated this April 8, 1940.

PETITIONERS' NAMES.	PETITIONERS' NAMES.	PETITIONERS' NAMES.	PETITIONERS' NAMES.
Mrs. Minnie N. Edwards Chas. M. Stemen James W. Barker E. O. Wilson C. L. Wilson Carrie A. Wilson Mabel Wilson	H. D. Wilson Harold H. Hale T. I. Curtis Luella Barlinghouse E. J. Litzinger O. D. Wilson		

BOND ON COUNTY ROAD PETITION.

Know All Men by these Presents:

That We, ..... are held and firmly bound unto the State of Ohio, for the use of Delaware County, in the penal sum of ..... Dollars, to the payment of which, well and truly to be made, we do hereby jointly and severally bind ourselves, our heirs, executors and administrators.

Signed by us and dated at Delaware, this ..... day of ..... 190.....

The condition of the above obligation is such, that whereas, application has been made to the Board of Commissioners of said Delaware County, for the ..... of a County road, on the following line to-wit:

Now if the said applicants shall pay into the Treasury of said County, the amount of all costs and expenses accruing thereon, in case said application shall fail; then this obligation to be void, otherwise to be in full force in law.

ATTEST:

..... }  
..... }  
..... }

ORDER APPROVING BOND ON COUNTY ROAD PETITION.

Office of County Commissioners, Delaware County, Ohio, ..... Session, ..... 190.....  
In the Matter of the

..... }  
..... Road }  
..... }  
..... }

Application for ..... a County Road made by Petition to the County Commissioners and as described therein, was duly filed in this office, signed by at least twelve freeholders of the County residing in the vicinity where said Road is proposed to be .....: and ..... of the signers to such Petition entered into bond payable to the State for the use of the County, in the sum of ..... Dollars, conditioned according to law, with ..... and ..... as sureties; which surety and said amount being sufficient, and said bond being in due form, is hereby accepted and approved, and is filed with said Petition.

..... }  
..... }  
..... }  
County Commissioners.

ORDER APPOINTING VIEWERS.--COUNTY ROAD.

Issued to Viewers and County Surveyor.

Office of County Commissioners of Delaware County, Ohio, ..... 190.....

In the Matter of the

..... }  
..... Road }  
..... }  
..... }

The Petition of ..... and others for the ..... of a County Road along the following described route to-wit: Beginning at.....

having been presented to the Commissioners; and they being satisfied from the proof before them that proper notice of the intention to present such Petition has been given according to law; it is ordered that.....

.....and.....three disinterested freeholders of this County be and they hereby are appointed as Viewers, and the County Surveyor to survey the same.

It is further ordered that an order issue directing said Viewers, with said County Surveyor, to meet at..... and proceed on the..... day of..... 190....., or on their failing to meet on that day, within five days thereafter.

(If either of said Viewers fail to attend at the place specified, at or before ten o'clock A. M. of said day, said Surveyor and two Viewers will fill the vacancy by appointing a judicious disinterested freeholder of this County.) And after taking an oath faithfully and impartially to discharge the duties of their appointments respectively, to take to their assistance two suitable persons as chain carriers and one marker, and proceed to view, survey and..... said Road as prayed for in the Petition, or as near the same as in their opinion a good road can be made at reasonable expense, taking into consideration the utility, convenience, inconvenience and expense which will result to individuals, as well as to the public, if such road or any part thereof is..... also, as a jury, assess and determine the compensation to be paid in money for the properties sought to be appropriated, without deduction for benefit to any property of the owner....., and to assess and determine how much less valuable, if any, the land or premises from which such appropriation may be taken, will be rendered by the.....

.....of such Road, being the damages sustained by any person through whose premises the Road is proposed to be.....; (but said Viewers are not required to so assess or award damages or compensation to any person except minors, idiots or lunatics, unless the owner or his agent, having notice as provided by law, files with them a written application, giving a description of the premises on which damages or compensation is claimed;) and also to determine whether the public convenience requires that such Road or any part thereof shall be sixty feet in width, or whether a less width than sixty feet will as well promote the public convenience; and report the width in their opinion, the same shall be.....

Said Surveyor will survey such Road, under the direction of the Viewers, and cause the same to be conspicuously marked throughout, noting the courses and distances, and at the end of each mile cause the number of the same, and also the commencement and termination of the Road or Survey to be marked on a tree, or monument erected for that purpose. And said Surveyor will make and deliver to one of said Viewers, without delay, a correct certified return of the Survey of said Road, and a Plat of the same; to be returned with the Reports of said Viewers.

It is further ordered that said Viewers make and sign a Report in writing, stating their opinion in favor of or against the..... of such Road, or any part thereof, and set forth the reasons of the same, and deliver such Report to the County Auditor, on or before the first day of the..... session of the Commissioners next ensuing; and at the time said Viewers make such Report, they shall also make a Separate Report, in writing, stating the amount of damages, if any, and to whom by them assessed, which would accrue by the..... of the Road; and file the written applications on which such assessments have been made, with the County Auditor.

..... } County Commissioners.

NOTICE TO VIEWERS AND SURVEYOR OF TIME AND PLACE OF MEETING.--COUNTY ROAD.

To..... and..... Viewers and..... Surveyor.

You are Hereby Notified, That under the Order of the Commissioners of Delaware County, Ohio, dated..... 190....., you were appointed to view, survey and..... the County Road petitioned for by..... and others, and to perform the other duties required of you by law.

You are directed to meet at..... on the..... day of..... 190....., at..... o'clock A. M., for the purposes aforesaid and as set forth in said order.

And the..... day of..... 190....., is the day by which claims for compensation must be filed.

Dated this..... day of..... 190..... Principal Petitioner.—Auditor.

PROOF OF SERVICE.

The State of Ohio, Delaware County, ss.

..... being duly sworn, says that on the..... day of..... 190....., (being not less than six days before the time appointed for the meeting of the Viewers and Surveyor,) he served a copy of the foregoing notice upon.....

(Signed).....

Sworn to before me, and signed in my presence, this..... day of..... 190.....

NOTICE TO LAND OWNERS OF TIME AND PLACE OF MEETING OF VIEWERS AND SURVEYOR.

To.....

You are Hereby Notified, That the Viewers and Surveyor appointed by the Commissioners of Delaware County, Ohio, in their Order dated..... 190....., to view, survey and..... the County Road petitioned for by..... and others, will meet at..... on the..... day

of..... 190....., at..... o'clock, A. M., for the purposes set forth in said Order.

And the..... day of..... 190....., is the day by which claims for compensation must be filed.

Dated this..... day of..... 190..... Principal Petitioner.—Auditor.

PROOF OF SERVICE.

The State of Ohio, Delaware County, ss.

being duly sworn, says that on the... day of... 190..., (being not less than six days before the time appointed for the meeting of the Viewers and Surveyor,) he served a copy of the foregoing notice upon...

(Signed).....

Sworn to before me, and signed in my presence, this... day of... 190....

Notice to Land Owners, non-resident of the County, of time and place of meeting of Viewers and Surveyor.

To .....

You are Hereby Notified, That a Petition, signed by... and others was presented to the County Commissioners of Delaware County, Ohio, at their meeting held on the... day of... 190..., praying for the... of a County Road, on the following line, to-wit: Beginning at.....

That notice thereof and bond as required by law, was duly given; and said County Commissioners on the... day of... 190..., by order, appointed three Viewers and the County Surveyor, to view, survey and... such Road.

You are further notified that said Viewers and Surveyor will meet at... on the... day of... 190..., at... o'clock A. M., for the purposes set forth in said Order. And the... day of... 190..., is the day by which claims for compensation must be filed. Dated this... day of... 190.

Principal Petitioner.—Auditor.

PROOF OF PUBLICATION.

The State of Ohio, Delaware County, ss.

being duly sworn, says that the Notice, a copy of which is hereto attached, was published for ~~four~~ <sup>TWO</sup> consecutive weeks, in the SUNBURY NEWS April 24 & May 1, a newspaper published and printed in said Delaware County, Ohio.

Sworn to before me and signed in my presence, this... day of... 190....

CERTIFICATE OF OATH OF VIEWERS.

The State of Ohio, Delaware County, ss.

Be it Remembered, That on this... day of... 190..., personally appeared before me... a... in and for said County, and... Viewers of the County Road petitioned for by... and others, and were by me duly sworn, faithfully and impartially to discharge their duties respectively.

CERTIFICATE OF OATH OF SURVEYOR.

The State of Ohio, Delaware County, ss.

Be it Remembered, That on this ..... day of ..... 190....., personally appeared before me, ..... a ..... in and for said County, ....., Surveyor, ..... of the County Road petitioned for by ..... and others, and was by me duly sworn, faithfully and impartially to discharge his duties.

REPORT OF SURVEYOR.

To the Board of Commissioners of Delaware County, Ohio:

The undersigned, in obedience to your order, dated April 18 1940, proceeded on the 17 day of May 1940, to survey and mark the County Road described in said order, under the direction of the County Commissioners, and respectfully submits the following return of said survey:

ROAD VIEWED AND GRANTED MAY 16- 1940.

I Certify, That the foregoing is a correct plat and return of the.....  
County Road petitioned for by.....and others.

.....  
Surveyor of Delaware County.

In the matter of the change in width of Berlin and Cheslin Road petitioned for by John M. Namara and others in Berlin Township Delaware, County, Ohio,

NOTICE OF PRESENTING COUNTY ROAD PETITION.

Notice is hereby given that a petition will be presented to the Commissioners of Delaware County, at their next session January 23 1904, praying for the change in width of a County Road on the following line, to-wit: Beginning at the end of the Cheslin street, thence easterly through West Berlin to the County road near the residence of H. B. Robson.

PROOF OF POSTING AND PUBLISHING NOTICE.

The State of Ohio, Delaware County, ss.

John M. Namara jr. being duly sworn, says that on the 15 day of December 1903, and at least thirty days before the 23 day of December 1903, he set up copies of the foregoing notice at the Auditor's Office in said County, and in three public places in the Township of Berlin through which the road is proposed to be changed. Affiant further says that the substance of said notice was published for four consecutive weeks before the 23 day of January 1904, (the date of presentation of the petition,) in the Journal Herald a newspaper published in said Delaware County, in which said road sought to be changed by such petition, is situated.

Sworn to before me, and signed in my presence, this 23 day of January 1904.  
Frank Nason  
Auditor

COUNTY ROAD PETITION.

To the Board of Commissioners of Delaware County, Ohio:

The undersigned petitioners, resident freeholders of said County, residing in the vicinity of the proposed improvement hereinafter described, respectfully represents that the public convenience requires the change in width of a County Road on the line hereinafter described; and pray that your body will institute and order proper proceedings in the premises to change the width of such road, to-wit: Beginning at the end of Cheslin street, thence easterly through West Berlin to the County road near the residence of H. B. Robson should be widened to a width of forty (40) feet. Said petitioners then further ask that the necessary proceeding may be had to establish such alteration according to law.

Dated this 15 day of December, 1903.

PETITIONERS' NAMES.	PETITIONERS' NAMES.	PETITIONERS' NAMES.	PETITIONERS' NAMES.
<u>John M. Namara jr.</u>	<u>L. J. Gardner</u>	<u>J. M. Shuts</u>	
<u>C. H. Hall</u>	<u>R. C. "</u>	<u>E. S. Moran</u>	
<u>A. M. Rhodes</u>	<u>Thos. Griffith</u>	<u>G. B. Stanforth</u>	
<u>M. L. Flagg</u>	<u>A. E. Furniss</u>	<u>H. B. Robson</u>	
<u>E. Emerson</u>	<u>John M. Namara</u>	<u>H. W. Demarest</u>	
<u>L. H. Scott</u>	<u>G. A. Hall</u>	<u>J. Luyveser</u>	
<u>J. P. Brun</u>	<u>Chas. Gromier</u>		

BOND ON COUNTY ROAD PETITION.

Know All Men by these Presents:

That We, John M. Namara and Sidney W. Shute, are held and firmly bound unto the State of Ohio, for the use of Delaware County, in the penal sum of Two Hundred Dollars, to the payment of which, well and truly to be made, we do hereby jointly and severally bind ourselves, our heirs, executors and administrators.

Signed by us and dated at Delaware, this 7th day of May 1904

The condition of the above obligation is such, that whereas, application has been made to the Board of Commissioners of said Delaware County, for the narrowing of a County road, on the following line to-wit: Commencing from the end of Cheskin street in Delaware & easterly through the village of West Berlin near the residence of H. N. B. Nelson

Now if the said applicants shall pay into the Treasury of said County, the amount of all costs and expenses accruing thereon, in case said application shall fail; then this obligation to be void, otherwise to be in full force in law.

ATTEST:

John M. Namara Jr. Sidney W. Shute

ORDER APPROVING BOND ON COUNTY ROAD PETITION.

Office of County Commissioners, Delaware County, Ohio, Session, May 28th 1904

In the Matter of the

Change in width of the Berlin & Cheskin Road

Application for narrowing a County Road made by Petition to the County Commissioners and as described therein, was duly filed in this office, signed by at least twelve freeholders of the County residing in the vicinity where said Road is proposed to be narrowed; and John M. Namara Jr. of the signers to such Petition entered into bond payable to the State for the use of the County, in the sum of Two Hundred Dollars, conditioned according to law, with Sidney W. Shute as sureties; which surety and said amount being sufficient, and said bond being in due form, is hereby accepted and approved, and is filed with said Petition.

George Cleveland M. Menditt Stephen Peltis

County Commissioners.

ORDER APPOINTING VIEWERS.--COUNTY ROAD.

Issued to Viewers and County Surveyor.

Office of County Commissioners of Delaware County, Ohio, May 28th 1904

In the Matter of the

Change in width of the Berlin & Cheskin Road

The Petition of John M. Namara Jr. and others for the narrowing of a County Road along the following described route to-wit: Beginning at the end of the Cheskin street in Delaware & easterly through the village of West Berlin to the County road near the residence of H. N. B. Nelson



having been presented to the Commissioners; and they being satisfied from the proof before them that proper notice of the intention to present such Petition has been given according to law; it is ordered that Guy Erding Nilhu Mann and Elsameth Rueland three disinterested freeholders of this County be and they hereby are appointed as Viewers, and the County Surveyor to survey the same.

It is further ordered that an order issue directing said Viewers, with said County Surveyor, to meet at Auditor's Office and proceed on the 13<sup>th</sup> day of June 1904, or on their failing to meet on that day, within five days thereafter.

(If either of said Viewers fail to attend at the place specified, at or before ten o'clock A. M. of said day, said Surveyor and two Viewers will fill the vacancy by appointing a judicious disinterested freeholder of this County.) And after taking an oath faithfully and impartially to discharge the duties of their appointments respectively, to take to their assistance two suitable persons as chain carriers and one marker, and proceed to view, survey and \_\_\_\_\_ said Road as prayed for in the Petition, or as near the same as in their opinion a good road can be made at reasonable expense, taking into consideration the utility, convenience, inconvenience and expense which will result to individuals, as well as to the public, if such road or any part thereof is \_\_\_\_\_ also, as a jury, assess and determine the compensation to be paid in money for the properties sought to be appropriated, without deduction for benefit to any property of the owner \_\_\_\_\_, and to assess and determine how much less valuable, if any, the land or premises from which such appropriation may be taken, will be rendered by the \_\_\_\_\_ of such Road, being the damages sustained by any person through whose premises the Road is proposed to be \_\_\_\_\_; (but said Viewers are not required to so assess or award damages or compensation to any person except minors, idiots or lunatics, unless the owner or his agent, having notice as provided by law, files with them a written application, giving a description of the premises on which damages or compensation is claimed;) and also to determine whether the public convenience requires that such Road or any part thereof shall be sixty feet in width, or whether a less width than sixty feet will as well promote the public convenience; and report the width in their opinion, the same shall be \_\_\_\_\_.

Said Surveyor will survey such Road, under the direction of the Viewers, and cause the same to be conspicuously marked throughout, noting the courses and distances, and at the end of each mile cause the number of the same, and also the commencement and termination of the Road or Survey to be marked on a tree, or monument erected for that purpose. And said Surveyor will make and deliver to one of said Viewers, without delay, a correct certified return of the Survey of said Road, and a Plat of the same; to be returned with the Reports of said Viewers.

It is further ordered that said Viewers make and sign a Report in writing, stating their opinion in favor of or against the \_\_\_\_\_ of such Road, or any part thereof, and set forth the reasons of the same. and deliver such Report to the County Auditor, on or before the first day of the Regular session of the Commissioners next ensuing; and at the time said Viewers make such Report, they shall also make a Separate Report, in writing, stating the amount of damages, if any, and to whom by them assessed, which would accrue by the \_\_\_\_\_ of the Road; and file the written applications on which such assessments have been made, with the County Auditor.

George Chasland  
M. Mendish  
S. Polke } County Commissioners.

NOTICE TO VIEWERS AND SURVEYOR OF TIME AND PLACE OF MEETING.--COUNTY ROAD.

To Guy Erding, Elsameth Rueland and Nilhu Mann Viewers and J. B. Jaggart Surveyor.

You are Hereby Notified, That under the Order of the Commissioners of Delaware County, Ohio, dated May 28<sup>th</sup> 1904, you were appointed to view, survey and \_\_\_\_\_ the County Road petitioned for by John M<sup>c</sup> Namman Jr and others, and to perform the other duties required of you by law.

You are directed to meet at Auditor's Office on the 13<sup>th</sup> day of June 1904, at 9 o'clock A. M., for the purposes aforesaid and as set forth in said order.

And the 13 day of June 1904, is the day by which claims for compensation must be filed.

Dated this 28 day of May 1904. Frank Nasson Principal Petitioner.—Auditor.

PROOF OF SERVICE.

The State of Ohio, Delaware County, ss.

John M<sup>c</sup> Namman being duly sworn, says that on the 3 day of June 1904, (being not less than six days before the time appointed for the meeting of the Viewers and Surveyor,) he served a copy of the foregoing notice upon Guy Erding, Elsameth Rueland and Nilhu Mann

(Signed) John M<sup>c</sup> Namman  
Sworn to before me, and signed in my presence, this 5 day of June 1904.  
Frank Nasson  
Auditor

NOTICE TO LAND OWNERS OF TIME AND PLACE OF MEETING OF VIEWERS AND SURVEYOR.

To \_\_\_\_\_

You are Hereby Notified, That the Viewers and Surveyor appointed by the Commissioners of Delaware County, Ohio, in their Order dated May 28<sup>th</sup> 1904, to view, survey and \_\_\_\_\_ the County Road petitioned for by John M<sup>c</sup> Namman Jr and others, will meet at \_\_\_\_\_ on the 13 day of June 1904, at 10 o'clock, A. M., for the purposes set forth in said Order.

And the 13 day of June 1904, is the day by which claims for compensation must be filed.

Dated this 28 day of May 1904. John M<sup>c</sup> Namman Jr Principal Petitioner.—Auditor.

PROOF OF SERVICE.

The State of Ohio, Delaware County, ss.

John M'Naman being duly sworn, says that on the 3 day of June 1904, (being not less than six days before the time appointed for the meeting of the Viewers and Surveyor,) he served a copy of the foregoing notice upon

Sworn to before me, and signed in my presence, this 5 day of June 1904

(Signed) John M'Naman Jr.

Frank Naman Auditor

Notice to Land Owners, non-resident of the County, of time and place of meeting of Viewers and Surveyor.

To

You are Hereby Notified, That a Petition, signed by and others was presented to the County Commissioners of Delaware County, Ohio, at their meeting held on the day of 190, praying for the of a County Road, on the following line, to-wit: Beginning at

That notice thereof and bond as required by law, was duly given; and said County Commissioners on the day of 190, by order, appointed three Viewers and the County Surveyor, to view, survey and such Road.

You are further notified that said Viewers and Surveyor will meet at on the day of 190, at o'clock A. M., for the purposes set forth in said Order. And the day of 190, is the day by which claims for compensation must be filed. Dated this day of 190.

Principal Petitioner.—Auditor.

PROOF OF PUBLICATION.

The State of Ohio, Delaware County, ss.

John M'Naman being duly sworn, says that the Notice, a copy of which is hereto attached, was published for four consecutive weeks, in the Journal Herald a newspaper published and printed in said Delaware County, Ohio.

Sworn to before me and signed in my presence, this 5 day of June 1904

John M'Naman

Frank Naman

Auditor

CERTIFICATE OF OATH OF VIEWERS.

The State of Ohio, Delaware County, ss.

Be it Remembered, That on this 13 day of June 1904, personally appeared before me Frank Naman a County Auditor in and for said County, Guy Gooding, Eleonora Rowland and Wilber Maria Viewers of the County Road petitioned for by John M'Naman Jr and others, and were by me duly sworn, faithfully and impartially to discharge their duties respectively.

Frank Naman

Auditor

CERTIFICATE OF OATH OF SURVEYOR.

The State of Ohio, Delaware County, ss.

Be it Remembered, That on this 13<sup>th</sup> day of June 1904, personally appeared before me, J. B. Zaggart Frank Mann a County Auditor in and for said County, J. B. Zaggart, Surveyor,

of the County Road petitioned for by John M. Hamann and others, and was by me duly sworn, faithfully and impartially to discharge his duties.

Frank Mann Auditor

REPORT OF SURVEYOR.

To the Board of Commissioners of Delaware County, Ohio:

The undersigned, in obedience to your order, dated May 28<sup>th</sup> 1904, proceeded on the 13<sup>th</sup> day of June 1904, to survey and mark the County Road described in said order, under the direction of the Viewers therein named, and respectfully submits the following return of said survey:

Same as surveyed and laid out for the recent improvement of said road.

I Certify, That the foregoing is a correct plat and return of the survey of the Berlin + Chesler  
County Road petitioned for by John Mc Namara Jr. and others.

J. B. Duggan  
Surveyor of Delaware County.

REPORT OF VIEWERS.--County Road.

To the Board of County Commissioners of Delaware County, Ohio:

In obedience to your order dated May 28 1904, we, the undersigned, Viewers appointed under said Order, make the following Report:

Together with J. B. Jaggars County Surveyor, we met at Audlin Office on the 13th day of June 1904, at 9 o'clock, A. M., and after taking the oath required by law, a certificate of which oath is herewith returned; took to our assistance W. Main and E. Rowland two suitable persons as chain-carriers, and F. O. Gending marker, we proceeded to view, survey and classify the Road as prayed for in the Petition, or as near the same as in our opinion a good Road can be made at reasonable expense, taking into consideration the utility, convenience, inconvenience and expense which will result to individuals, as well as to the public, if such road or any part thereof is, as follows:

Fixing the initial point of said Road at, said Surveyor under our direction, surveyed the same along the following route:

We further report that our opinion is that said Road ought to be maintained for the following reasons: The same has been graded, ditched and macadamized and as this road passes through a level area said road in our opinion should be only forty feet in width.

We have also determined that the public convenience requires that said Road should be established and opened 40 feet in width.

A correct certified return of the survey of said Road and a plat of the same is herewith delivered. The notices to the Viewers and Surveyor, and also to the Land Owners, of the time and place of meeting, with proof of service of same, are also herewith returned.

All of which is respectfully submitted, this 18th day of June 1904

Walter Main
E. A. Rowland
F. O. Gending Viewers.

FEES.

Table with columns for Name, Role, Days, and Amount. Includes entries for W. Main, E. Rowland, F. O. Gending, Chain carrier, Marker, and J. B. Jaggars Surveyor.

SEPARATE REPORT OF VIEWERS.

To the Board of County Commissioners of Delaware County, Ohio:

The undersigned Viewers of the County Road petitioned for by and others, make the following Separate Report of the amount of damages, and to whom assessed by them, which would accrue by the opening of the Road. The parties named below have filed their written applications on which such assessments have been made, according to law, and the same are returned with this Report.

We have assessed and determined the compensation to be paid in money, for the property sought to be appropriated, in the following sums:

- To Dollars
To Dollars
To Dollars
To Dollars
To Dollars

To..... Dollars

Each of the above sums has been assessed and determined without deduction for benefit to any property of the owner which would accrue by the opening of the road.

And we have assessed and determined how much less valuable the land or premises from which such appropriation is to be taken, will be rendered by the opening and construction of said Road, (which is the amount of damage he may sustain,) as follows:

To..... Dollars

To..... Dollars

To..... Dollars

To..... Dollars

To..... Dollars

Respectfully submitted this..... day..... 190.

Viewers and Jurors to Assess and Determine Compensation and Damages.

ORDERS OF COUNTY COMMISSIONERS.—Made After Returns of Viewers and Surveyor.

Office of County Commissioners of Delaware County, Delaware, Ohio, Regular Session, March 6' 1905.

In the Matter of the

narrowing of Berlin & Chesler Road.

The Commissioners met in regular session, and the report of the Viewers and Surveyor appointed to survey and view the Road, as described in the Petition, was this day publicly read for the first time.

ATTEST:

Frank Warren County Auditor.

M. Meredith S. Potts Geo. Cleveland County Commissioners.

Office of County Commissioners of Delaware County, Delaware, Ohio, Regular Session, March 7' 1905.

In the Matter of the

Road.

The Commissioners met in regular session, and the Report of the Viewers and Surveyor appointed to survey and view the Road, as described in the Petition, was this day publicly read for the second time.

ATTEST:

Frank Warren County Auditor.

M. Meredith S. Potts Geo. Cleveland County Commissioners.

Office of County Commissioners of Delaware County, Delaware, Ohio, Regular Session, March 8' 1905.

In the Matter of the

Road.

The Commissioners met in regular session, and the Report of the Viewers and Surveyor appointed to survey and view the Road, as described in the Petition, was this day publicly read for the third time and in motion.

of Cleveland 2" by Potter has the report of the owner to accept and understand to be  
fully true in width





In the matter of the L. F. McKeen Delaware County Road petitioned for by L. F. McKeen and others in Berlin and Liberty Tps. Delaware, County, Ohio,

NOTICE OF PRESENTING COUNTY ROAD PETITION.

Notice is hereby given that a petition will be presented to the Commissioners of Delaware County, at their next session February 4<sup>th</sup> 1905, praying for the establishment of a County Road on the following line, to-wit: Beginning at the intersection of the Chapman road on the East side of the Olentangy River along the line between Sec 1 Tp 3 R. 19 and Sec 4 Tp 4 Range 19 Liberty Tp. thence east along or near said section line and the line between Berlin and Orange Tps. to the Columbus pike. So

PROOF OF POSTING AND PUBLISHING NOTICE.

The State of Ohio, Delaware County, ss.

L. F. McKeen being duly sworn, says that on the 4<sup>th</sup> day of January 1905, and at least thirty days before the 4<sup>th</sup> day of February 1905, he set up copies of the foregoing notice at the Auditor's Office in said County, and in three public places in the Township of Liberty, Orange and Berlin through which the road is proposed to be established. Affiant further says that the substance of said notice was published for four consecutive weeks before the 4<sup>th</sup> day of February 1905, (the date of presentation of the petition,) in the Delaware Gazette a newspaper published in said Delaware County, in which said road sought to be established by such petition, is situated.

Sworn to before me, and signed in my presence, this 4<sup>th</sup> day of February 1905.

Francis Harman  
Auditor

COUNTY ROAD PETITION.

To the Board of Commissioners of Delaware County, Ohio:

The undersigned petitioners, resident freeholders of said County, residing in the vicinity of the proposed improvement hereinafter described, respectfully represents that the public convenience requires the locality of a County Road on the line hereinafter described; and pray that your body will institute and order proper proceedings in the premises to locate such road, to-wit: Beginning at the intersection of the Chapman road on the east side of the Olentangy River with the line between Sec. 1<sup>st</sup> Tp 3 Range 19 and Sect. 4 Tp 4 Range 19 Liberty Tp. Delaware County, Ohio, thence east along or near said section line and the line between Berlin and Orange Townships to the Columbus pike. Said petitioners ask that such proceedings may be had to establish such road, as required by law

Dated this 4<sup>th</sup> day of February, 1905.

PETITIONERS' NAMES.	PETITIONERS' NAMES.	PETITIONERS' NAMES.	PETITIONERS' NAMES.
L. F. McKeen Sarah S. Smith L. A. Mauler J. B. Foggart	Geo. Zupa A. J. Case A. C. Elstner Thos. McKinnis	F. Case K. F. Maloney F. E. Maxwell R. K. Willis Exr	J. E. Foggart Geo. B. Hedd L. K. Martin A. J. Hacker A. H. Rutherford

BOND ON COUNTY ROAD PETITION.

Know All Men by these Presents:

That We, L. F. McKinnis, N. H. Woodworth and John A. Shuman, are held and firmly bound unto the State of Ohio, for the use of Delaware County, in the penal sum of One Hundred Dollars, to the payment of which, well and truly to be made, we do hereby jointly and severally bind ourselves, our heirs, executors and administrators.

Signed by us and dated at Delaware, this 4th day of February 1905.

The condition of the above obligation is such, that whereas, application has been made to the Board of Commissioners of said Delaware County, for the Location of a County road, on the following line to-wit: Beginning at the intersection of the Chapman road on the east side of the Columbus river with the line between S-1 - Sp-3 - R-19 and S-4 Sp-4 - R-19 Liberty Sp, thence east along or near said section line and the line between Section 4 & Orange Townships to the Columbus river.

Now if the said applicants shall pay into the Treasury of said County, the amount of all costs and expenses accruing thereon, in case said application shall fail; then this obligation to be void, otherwise to be in full force in law.

ATTEST:

L. F. McKinnis, N. H. Woodworth, John A. Shuman

ORDER APPROVING BOND ON COUNTY ROAD PETITION.

Office of County Commissioners, Delaware County, Ohio, Session, February 4th 1905.

In the Matter of the

Road

Application for Location a County Road made by Petition to the County Commissioners and as described therein, was duly filed in this office, signed by at least twelve freeholders of the County residing in the vicinity where said Road is proposed to be Located; and L. F. McKinnis of the signers to such Petition entered into bond payable to the State for the use of the County, in the sum of One Hundred Dollars, conditioned according to law, with N. H. Woodworth and John A. Shuman as sureties; which surety and said amount being sufficient, and said bond being in due form, is hereby accepted and approved, and is filed with said Petition.

M. Meredith, S. Potter, George Cleveland County Commissioners.

ORDER APPOINTING VIEWERS.--COUNTY ROAD.

Issued to Viewers and County Surveyor.

Office of County Commissioners of Delaware County, Ohio, February 4th 1905.

In the Matter of the

Road

The Petition of L. F. McKinnis and others for the Location of a County Road along the following described route to-wit: Beginning at

having been presented to the Commissioners; and they being satisfied from the proof before them that proper notice of the intention to present such Petition has been given according to law; it is ordered that M. J. Crow M. D. Sheward and H. D. Yates three disinterested freeholders of this County be and they hereby are appointed as Viewers, and the County Surveyor to survey the same.

It is further ordered that an order issue directing said Viewers, with said County Surveyor, to meet at County Auditor's and proceed on the 17<sup>th</sup> day of February 1905, or on their failing to meet on that day, within five days thereafter.

(If either of said Viewers fail to attend at the place specified, at or before ten o'clock A. M. of said day, said Surveyor and two Viewers will fill the vacancy by appointing a judicious disinterested freeholder of this County.) And after taking an oath faithfully and impartially to discharge the duties of their appointments respectively, to take to their assistance two suitable persons as chain carriers and one marker, and proceed to view, survey and          said Road as prayed for in the Petition, or as near the same as in their opinion a good road can be made at reasonable expense, taking into consideration the utility, convenience, inconvenience and expense which will result to individuals, as well as to the public, if such road or any part thereof is          also, as a jury, assess and determine the compensation to be paid in money for the properties sought to be appropriated, without deduction for benefit to any property of the owner, and to assess and determine how much less valuable, if any, the land or premises from which such appropriation may be taken, will be rendered by the         

         of such Road, being the damages sustained by any person through whose premises the Road is proposed to be         ; (but said Viewers are not required to so assess or award damages or compensation to any person except minors, idiots or lunatics, unless the owner or his agent, having notice as provided by law, files with them a written application, giving a description of the premises on which damages or compensation is claimed;) and also to determine whether the public convenience requires that such Road or any part thereof shall be sixty feet in width, or whether a less width than sixty feet will as well promote the public convenience; and report the width in their opinion, the same shall be         .

Said Surveyor will survey such Road, under the direction of the Viewers, and cause the same to be conspicuously marked throughout, noting the courses and distances, and at the end of each mile cause the number of the same, and also the commencement and termination of the Road or Survey to be marked on a tree, or monument erected for that purpose. And said Surveyor will make and deliver to one of said Viewers, without delay, a correct certified return of the Survey of said Road, and a Plat of the same; to be returned with the Reports of said Viewers.

It is further ordered that said Viewers make and sign a Report in writing, stating their opinion in favor of or against the          of such Road, or any part thereof, and set forth the reasons of the same, and deliver such Report to the County Auditor, on or before the first day of the          session of the Commissioners next ensuing; and at the time said Viewers make such Report, they shall also make a Separate Report, in writing, stating the amount of damages, if any, and to whom by them assessed, which would accrue by the          of the Road; and file the written applications on which such assessments have been made, with the County Auditor.

M. Mendenhall  
A. Potts  
Georg Cleveland } County Commissioners.

NOTICE TO VIEWERS AND SURVEYOR OF TIME AND PLACE OF MEETING.--COUNTY ROAD.

To M. D. Sheward M. J. Crow and H. D. Yates Viewers and E. S. Mendenhall Surveyor.

You are Hereby Notified, That under the Order of the Commissioners of Delaware County, Ohio, dated February 4<sup>th</sup> 1905, you were appointed to view, survey and Leak the County Road petitioned for by L. F. McKinnis and others, and to perform the other duties required of you by law.

You are directed to meet at County Auditor's Office on the 17<sup>th</sup> day of February 1905, at 9 o'clock A. M., for the purposes aforesaid and as set forth in said order.

And the 17<sup>th</sup> day of February 1905, is the day by which claims for compensation must be filed.

Dated this 4<sup>th</sup> day of February 1905. Frank Hansen Principal Petitioner.—Auditor.

PROOF OF SERVICE.

The State of Ohio, Delaware County, ss.

L. F. McKinnis being duly sworn, says that on the 7<sup>th</sup> day of February 1905, (being not less than six days before the time appointed for the meeting of the Viewers and Surveyor,) he served a copy of the foregoing notice upon M. J. Crow H. D. Yates and M. D. Sheward

(Signed) L. F. McKinnis  
Sworn to before me, and signed in my presence, this 11<sup>th</sup> day of February 1905.  
Frank Hansen

NOTICE TO LAND OWNERS OF TIME AND PLACE OF MEETING OF VIEWERS AND SURVEYOR.

To Shella M. Mash Kate Colflah J. E. Colflah R. F. Maloney and L. J. Annub

You are Hereby Notified, That the Viewers and Surveyor appointed by the Commissioners of Delaware County, Ohio, in their Order dated February 4<sup>th</sup> 1905, to view, survey and Leak the County Road petitioned for by L. F. McKinnis and others, will meet at Line of Road on the 17<sup>th</sup> day of February 1905, at 10 o'clock, A. M., for the purposes set forth in said Order.

And the 17<sup>th</sup> day of February 1905, is the day by which claims for compensation must be filed.

Dated this 7<sup>th</sup> day of February 1905. L. F. McKinnis Principal Petitioner.—Auditor.

PROOF OF SERVICE.

The State of Ohio, Delaware County, ss.

L. F. McKeen being duly sworn, says that on the 7 day of February 1905, (being not less than six days before the time appointed for the meeting of the Viewers and Surveyor,) he served a copy of the foregoing notice upon Stella McKeen, Kate Celfish, J. E. Celfish, K. F. Malony and L. J. Cumb.

(Signed) L. F. McKeen Sworn to before me, and signed in my presence, this 19 day of February 1905.

Frank Warren Auditor

Notice to Land Owners, non-resident of the County, of time and place of meeting of Viewers and Surveyor.

To

You are Hereby Notified, That a Petition, signed by and others was presented to the County Commissioners of Delaware County, Ohio, at their meeting held on the day of 190, praying for the of a County Road, on the following line, to-wit: Beginning at

That notice thereof and bond as required by law, was duly given; and said County Commissioners on the day of 190, by order, appointed three Viewers and the County Surveyor, to view, survey and such Road.

You are further notified that said Viewers and Surveyor will meet at on the day of 190, at o'clock A. M., for the purposes set forth in said Order. And the day of 190, is the day by which claims for compensation must be filed. Dated this day of 190.

Principal Petitioner.—Auditor.

PROOF OF PUBLICATION.

The State of Ohio, Delaware County, ss.

Fred Gluck being duly sworn, says that the Notice, a copy of which is hereto attached, was published for four consecutive weeks, in the Delaware Gazette a newspaper published and printed in said Delaware County, Ohio.

Sworn to before me and signed in my presence, this 4 day of March 1905.

Fred Gluck H. H. Bucher Notary Public

CERTIFICATE OF OATH OF VIEWERS.

The State of Ohio, Delaware County, ss.

Be it Remembered, That on this 17 day of February 1905, personally appeared before me Frank Warren a County Auditor in and for said County, W. L. Shuman, H. J. Cass and H. N. Galin Viewers of the County Road petitioned for by L. F. McKeen and others, and were by me duly sworn, faithfully and impartially to discharge their duties respectively.

Frank Warren Auditor

## CERTIFICATE OF OATH OF SURVEYOR.

The State of Ohio, Delaware County, ss.

Be it Remembered, That on this 17 day of February, 1905, personally appeared before me, E. S. Mendenhall Frank Nasson a County Auditor in and for said County, E. S. Mendenhall, Surveyor,

of the County Road petitioned for by L. F. McKinnis and others, and was by me duly sworn, faithfully and impartially to discharge his duties.

Frank Nasson  
Auditor

## REPORT OF SURVEYOR.

To the Board of Commissioners of Delaware County, Ohio:

The undersigned, in obedience to your order, dated February 4<sup>th</sup>, 1905, proceeded on the 17<sup>th</sup> day of February, 1905, to survey and mark the County Road described in said order, under the direction of the Viewers therein named, and respectfully submits the following return of said survey:

fixing the initial point of said road at the center of the Chapman road and 20' north of the line between Sec. 1 + 4 in R. 19. - T<sub>4</sub> - Beginning at a point in the center of the Chapman road and 20 feet north of the line between Sec. 4 in T<sub>4</sub> and Sec 1 in T<sub>3</sub> Range 19 thence parallel to the said line and 20 feet north of it as follows - S 85° 42' E 1624 ft S 85° 37' E 2040.5 ft S 85° 46' E 1799.7 feet S 85° 43' E. 1830.8 thence N 38° 1' E 361.7 ft to the west line of the Columbus and Sandusky pike crossing the line between Liberty and Berlin T<sub>4</sub> at 6520' - said road being a part of Lot Nos 15 + 16 in R. 19 T<sub>4</sub> Sec 4 and part of Lot No 33 in R. 18 T<sub>4</sub> Sec 3.

I Certify, That the foregoing is a correct plat and return of the survey of the M<sup>c</sup> Kinnis  
County Road petitioned for by L. F. M<sup>c</sup> Kinnis and others.

E. J. Mendenhall  
Surveyor of Delaware County.

REPORT OF VIEWERS.--County Road.

To the Board of County Commissioners of Delaware County, Ohio:

In obedience to your order dated February 4<sup>th</sup> 1905, we, the undersigned, Viewers appointed under said Order, make the following Report:

Together with E. S. Meudenkull County Surveyor, we met at Dublin Office on the 17<sup>th</sup> day of February 1905, at 9 o'clock, A. M., and after taking the oath required by law, a certificate of which oath is herewith returned; took to our assistance U. M. Smith and C. A. McClelland two suitable persons as chain-carriers, and Ray Kruger marker, we proceeded to view, survey and locate the Road as prayed for in the Petition, or as near the same as in our opinion a good Road can be made at reasonable expense, taking into consideration the utility, convenience, inconvenience and expense which will result to individuals, as well as to the public, if such road or any part thereof is, as follows:

Fixing the initial point of said Road at, said Surveyor under our direction, surveyed the same along the following route:

We further report that our opinion is that said Road ought to be located for the following reasons: it will be a great convenience to the neighborhood and is a public necessity.

We have also determined that the public convenience requires that said Road should be established and opened 70 (42) feet in width.

A correct certified return of the survey of said Road and a plat of the same is herewith delivered. The notices to the Viewers and Surveyor, and also to the Land Owners, of the time and place of meeting, with proof of service of same, are also herewith returned.

All of which is respectfully submitted, this 27<sup>th</sup> day of February 1905.

N. D. Shumard } Viewers.
H. G. Crow
H. A. Yates

FEES.

Table with columns for Name, Role, Days, and Amount. Includes entries for N. D. Shumard, H. G. Crow, H. A. Yates, Chain carrier, Marker, and Surveyor.

SEPARATE REPORT OF VIEWERS.

To the Board of County Commissioners of Delaware County, Ohio:

The undersigned Viewers of the County Road petitioned for by L. F. M'Kernin and others, make the following Separate Report of the amount of damages, and to whom assessed by them, which would accrue by the opening of the Road. The parties named below have filed their written applications on which such assessments have been made, according to law, and the same are returned with this Report.

We have assessed and determined the compensation to be paid in money, for the property sought to be appropriated, in the following sums:

Table listing property owners and assessed amounts: To Kate F. Maloney \$88.20 Dollars, To Kate F. Coffey \$122.40 Dollars, To Dollars, To Dollars, To Dollars.

To..... Dollars

Each of the above sums has been assessed and determined without deduction for benefit to any property of the owner which would accrue by the opening of the road.

And we have assessed and determined how much less valuable the land or premises from which such appropriation is to be taken, will be rendered by the opening and construction of said Road, (which is the amount of damage he may sustain,) as follows:

To Kate F. Maloney One hundred and fifteen and 50/100 ( \$ 115 50 ) Dollars

To Kate E. Coffey Three hundred and one and 60/100 ( 301 60 ) Dollars

To Stella M. Masti forty dollars Dollars

To..... Dollars

To..... Dollars

In consideration of the above amount for damage and necessary all the fences on the south line of said proposed road is to be the property of the land owners adjoining the south side of said road.

Respectfully submitted this 27 day February 1905

M. D. Shumard
M. J. Cline
H. D. Yates

Viewers and Jurors to Assess and Determine Compensation and Damages.

ORDERS OF COUNTY COMMISSIONERS.—Made After Returns of Viewers and Surveyor.

Office of County Commissioners of Delaware County, Delaware, Ohio, Regular Session, March 6 1905.

In the Matter of the

L. F. McKinnis Road.

The Commissioners met in regular session, and the report of the Viewers and Surveyor appointed to survey and view the Road, as described in the Petition, was this day publicly read for the first time.

ATTEST:

Frank Harnum County Auditor. M. Meredith S. Pollock Geo. Cleveland County Commissioners.

Office of County Commissioners of Delaware County, Delaware, Ohio, Regular Session, March 7 1905.

In the Matter of the

L. F. McKinnis Road.

The Commissioners met in regular session, and the Report of the Viewers and Surveyor appointed to survey and view the Road, as described in the Petition, was this day publicly read for the second time.

ATTEST:

Frank Harnum County Auditor. M. Meredith S. Pollock Geo. Cleveland County Commissioners.

Office of County Commissioners of Delaware County, Delaware, Ohio, Regular Session, March 8 1905.


In the Matter of the

L. F. McKinnis Road.

The Commissioners met in regular session, and the Report of the Viewers and Surveyor appointed to survey and view the Road, as described in the Petition, was this day publicly read for the third time and it was read



Cleveland 2" by Order that the prayer of the petition be granted and the report of the commissioners be accepted and that the damages be paid by Delaware County for land appropriated and damages for fence etc.



In the matter of the Janus Reany (allotment and vacation) Road petitioned  
for by C. S. Pittenhouse and others in Scit Delaware, County, Ohio,

NOTICE OF PRESENTING COUNTY ROAD PETITION.

Notice is hereby given that a petition will be presented to the Commissioners of Delaware County, at their next session January 14 1905, praying for the allotment of a County Road on the following line, to-wit: Beginning at center of said County road as now located and on the line between the lands formerly owned by Janus Noble and lands now owned by Janus Reany on and near the line between lots 17 + 18 in Sec 1 Tp 4 Range 20 Scit of Delaware County, O. thence in a southeasterly direction across the lands of said Reany to the junction of two public roads. Also commencing in the County road on lands formerly owned by Oliver Burtlett in lot 8 in said section thence westerly to intersect the road as above described. And also to vacate all that part of County road lying west of the first described allotment and also that part of the County road south of the beginning of the second described allotment.

Delaware O. Dec. 9<sup>th</sup> 1904

PROOF OF POSTING AND PUBLISHING NOTICE.

The State of Ohio, Delaware County, ss.

C. S. Pittenhouse being duly sworn, says that on the 14 day of December 1904, and at least thirty days before the 14 day of January 1905, he set up copies of the foregoing notice at the Auditor's Office in said County, and in three public places in the Township of Scit through which the road is proposed to be allotted. Affiant further says that the substance of said notice was published for four consecutive weeks before the 14 day of January 1905, (the date of presentation of the petition,) in the Delaware Gazette a newspaper published in said Delaware County, in which said road sought to be allotted by such petition, is situated.

Sworn to before me, and signed in my presence, this 14<sup>th</sup> day of January 1905.

Frank Nasson  
Aublin

COUNTY ROAD PETITION.

To the Board of Commissioners of Delaware County, Ohio:

The undersigned petitioners, resident freeholders of said County, residing in the vicinity of the proposed improvement hereinafter described, respectfully represents that the public convenience requires the of a County Road on the line hereinafter described; and pray that your body will institute and order proper proceedings in the premises to such road, to-wit: Beginning at

Dated this \_\_\_\_\_, 190....

PETITIONERS' NAMES.	PETITIONERS' NAMES.	PETITIONERS' NAMES.	PETITIONERS' NAMES.

BOND ON COUNTY ROAD PETITION.

Know All Men by these Presents:

That We, C. S. Rittenhouse and James Rainey Jr., are held and firmly bound unto the State of Ohio, for the use of Delaware County, in the penal sum of Two Hundred Dollars, to the payment of which, well and truly to be made, we do hereby jointly and severally bind ourselves, our heirs, executors and administrators.

Signed by us and dated at Delaware, this 4th day of November 1904.

The condition of the above obligation is such, that whereas, application has been made to the Board of Commissioners of said Delaware County, for the alteration of a County road, on the following line to-wit:

Now if the said applicants shall pay into the Treasury of said County, the amount of all costs and expenses accruing thereon, in case said application shall fail; then this obligation to be void, otherwise to be in full force in law.

ATTEST:

Signatures of C. S. Rittenhouse and James Rainey Jr.

ORDER APPROVING BOND ON COUNTY ROAD PETITION.

Office of County Commissioners, Delaware County, Ohio, Session, January 14th 1905.

In the Matter of the

James Rainey Jr. and Seid Sp. Road

Application for alteration of a County Road made by Petition to the County Commissioners and as described therein, was duly filed in this office, signed by at least twelve freeholders of the County residing in the vicinity where said Road is proposed to be altered; and C. S. Rittenhouse of the signers to such Petition entered into bond payable to the State for the use of the County, in the sum of Two Hundred Dollars, conditioned according to law, with James Rainey Jr. and Seid Sp. as sureties; which surety and said amount being sufficient, and said bond being in due form, is hereby accepted and approved, and is filed with said Petition.

Signatures of M. Meredith, S. Polter, Geo. Cleveland as County Commissioners.

ORDER APPOINTING VIEWERS.--COUNTY ROAD.

Issued to Viewers and County Surveyor.

Office of County Commissioners of Delaware County, Ohio, 1905.

In the Matter of the

Blank lines for the name of the road and other details.

The Petition of C. S. Rittenhouse and others for the alteration of a County Road along the following described route to-wit: Beginning at

having been presented to the Commissioners; and they being satisfied from the proof before them that proper notice of the intention to present such Petition has been given according to law; it is ordered that C. W. Hall David S. Davis and A. J. Lane three disinterested freeholders of this County be and they hereby are appointed as Viewers, and the County Surveyor to survey the same.

It is further ordered that an order issue directing said Viewers, with said County Surveyor, to meet at Auditor's Office and proceed on the 26 day of January 1905, or on their failing to meet on that day, within five days thereafter.

(If either of said Viewers fail to attend at the place specified, at or before ten o'clock A. M. of said day, said Surveyor and two Viewers will fill the vacancy by appointing a judicious disinterested freeholder of this County.) And after taking an oath faithfully and impartially to discharge the duties of their appointments respectively, to take to their assistance two suitable persons as chain carriers and one marker, and proceed to view, survey and the said Road as prayed for in the Petition, or as near the same as in their opinion a good road can be made at reasonable expense, taking into consideration the utility, convenience, inconvenience and expense which will result to individuals, as well as to the public, if such road or any part thereof is also, as a jury, assess and determine the compensation to be paid in money for the properties sought to be appropriated, without deduction for benefit to any property of the owner, and to assess and determine how much less valuable, if any, the land or premises from which such appropriation may be taken, will be rendered by the of such Road, being the damages sustained by any person through whose premises the Road is proposed to be ; (but said Viewers are not required to so assess or award damages or compensation to any person except minors, idiots or lunatics, unless the owner or his agent, having notice as provided by law, files with them a written application, giving a description of the premises on which damages or compensation is claimed,) and also to determine whether the public convenience requires that such Road or any part thereof shall be sixty feet in width, or whether a less width than sixty feet will as well promote the public convenience; and report the width in their opinion, the same shall be .

Said Surveyor will survey such Road, under the direction of the Viewers, and cause the same to be conspicuously marked throughout, noting the courses and distances, and at the end of each mile cause the number of the same, and also the commencement and termination of the Road or Survey to be marked on a tree, or monument erected for that purpose. And said Surveyor will make and deliver to one of said Viewers, without delay, a correct certified return of the Survey of said Road, and a Plat of the same; to be returned with the Reports of said Viewers.

It is further ordered that said Viewers make and sign a Report in writing, stating their opinion in favor of or against the of such Road, or any part thereof, and set forth the reasons of the same, and deliver such Report to the County Auditor, on or before the first day of the session of the Commissioners next ensuing; and at the time said Viewers make such Report, they shall also make a Separate Report, in writing, stating the amount of damages, if any, and to whom by them assessed, which would accrue by the of the Road; and file the written applications on which such assessments have been made, with the County Auditor.

W. Mendenhall  
S. Polts  
Geo. Cleveland } County Commissioners.

NOTICE TO VIEWERS AND SURVEYOR OF TIME AND PLACE OF MEETING.--COUNTY ROAD.

To C. W. Hall A. J. Lane and D. S. Davis Viewers and E. S. Mendenhall Surveyor.

You are Hereby Notified, That under the Order of the Commissioners of Delaware County, Ohio, dated January 14 1905, you were appointed to view, survey and also the County Road petitioned for by C. S. Pettibone and others, and to perform the other duties required of you by law.

You are directed to meet at Auditor's Office on the 26 day of January 1905, at 7 o'clock A. M., for the purposes aforesaid and as set forth in said order.

And the 26 day of January 1905, is the day by which claims for compensation must be filed.

Dated this 15 day of January 1905 C. S. Pettibone Principal Petitioner.—Auditor.

PROOF OF SERVICE.

The State of Ohio, Delaware County, ss.

C. S. Pettibone being duly sworn, says that on the 17 day of January 1905, (being not less than six days before the time appointed for the meeting of the Viewers and Surveyor,) he served a copy of the foregoing notice upon .

(Signed) C. S. Pettibone  
Sworn to before me, and signed in my presence, this 18 day of January 1905.  
Frank Nasson  
Auditor

NOTICE TO LAND OWNERS OF TIME AND PLACE OF MEETING OF VIEWERS AND SURVEYOR.

To Peter Bunker et al

You are Hereby Notified, That the Viewers and Surveyor appointed by the Commissioners of Delaware County, Ohio, in their Order dated January 14 1905, to view, survey and also the County Road petitioned for by C. S. Pettibone and others, will meet at End of said road on the 26 day of January 1905, at 11 o'clock, A. M., for the purposes set forth in said Order.

And the 26 day of January 1905, is the day by which claims for compensation must be filed.

Dated this 17 day of January 1905 C. S. Pettibone Principal Petitioner.—Auditor.

PROOF OF SERVICE.

The State of Ohio, Delaware County, ss.

being duly sworn, says that on the... day of... 190..., (being not less than six days before the time appointed for the meeting of the Viewers and Surveyor,) he served a copy of the foregoing notice upon...

(Signed).....

Sworn to before me, and signed in my presence, this... day of... 190....

Notice to Land Owners, non-resident of the County, of time and place of meeting of Viewers and Surveyor.

To .....

You are Hereby Notified, That a Petition, signed by... and others was presented to the County Commissioners of Delaware County, Ohio, at their meeting held on the... day of... 190..., praying for the... of a County Road, on the following line, to-wit: Beginning at.....

That notice thereof and bond as required by law, was duly given; and said County Commissioners on the... day of... 190..., by order, appointed three Viewers and the County Surveyor, to view, survey and... such Road.

You are further notified that said Viewers and Surveyor will meet at... on the... day of... 190..., at... o'clock A. M., for the purposes set forth in said Order.

And the... day of... 190..., is the day by which claims for compensation must be filed.

Dated this... day of... 190.

Principal Petitioner.—Auditor.

PROOF OF PUBLICATION.

The State of Ohio, Delaware County, ss.

being duly sworn, says that the Notice, a copy of which is hereto attached, was published for four consecutive weeks, in the... a newspaper published and printed in said Delaware County, Ohio.

Sworn to before me and signed in my presence, this... day of... 190....

CERTIFICATE OF OATH OF VIEWERS.

The State of Ohio, Delaware County, ss.

Be it Remembered, That on this... day of... 190..., personally appeared before me... a... in and for said County,

and... Viewers of the County Road petitioned for by... and others, and were by me duly sworn, faithfully and impartially to discharge their duties respectively.

In the matter of the Closing of the Moore Road No. 136 Road petitioned for by J. W. Thomas et al and others in Concord Township Delaware, County, Ohio,

NOTICE OF PRESENTING COUNTY ROAD PETITION.

Notice is hereby given that a petition will be presented to the Commissioners of Delaware County, at their next session.....190....., praying for the Closing of a County Road on the following line, to-wit: Beginning at the intersection of the Dublin Prospect Road No. 1 with the Moore Road No. 136 in the L. Thomas Survey No. 2673, Concord Twp, Delaware County, Ohio; thence easterly along said Moore Road No. 136 to the Scioto River

PROOF OF POSTING AND PUBLISHING NOTICE.

The State of Ohio, Delaware County, ss.

.....being duly sworn, says that on the.....day of.....190....., and at least thirty days before the.....day of.....190....., he set up copies of the foregoing notice at the Auditor's Office in said County, and in three public places in the Township..... of..... through which the road is proposed to be..... Affiant further says that the substance of said notice was published for four consecutive weeks before the..... day of.....190....., (the date of presentation of the petition,) in the..... a newspaper published in said Delaware County, in which said road sought to be..... by such petition, is situated.

Sworn to before me, and signed in my presence, this.....day of.....190.....

COUNTY ROAD PETITION.

To the Board of Commissioners of Delaware County, Ohio:

The undersigned petitioners, resident freeholders of said County, residing in the vicinity of the proposed improvement hereinafter described, respectfully represents that the public convenience requires the Closing of a County Road on the line hereinafter described; and pray that your body will institute and order proper proceedings in the premises to..... such road, to-wit: Beginning at

- J. W. Thomas
  - J. F. Miller
  - H. C. Moore
  - W. S. Henkle
  - J. L. Morris
  - Geo. W. Butts
  - E. L. Zimmerman
  - Ada May Zimmerman
  - C. M. Mober
  - Eldridge J. Healey
- { J. W. Ashley
  - { Mrs. J. W. Ashley
  - { Geo. J. Gemenhardt
  - { Louis Gemenhardt
  - J. C. Stone
  - J. D. Jones
  - { Geo. W. Allen
  - { Mrs. Flora Allen
  - F. V. Staley

Dated this....., 190.....

PETITIONERS' NAMES.	PETITIONERS' NAMES.	PETITIONERS' NAMES.	PETITIONERS' NAMES.

BOND ON COUNTY ROAD PETITION.

Know All Men by these Presents:

That We, J. W. Thomas, J. M. Benton & G. W. Thomas and \_\_\_\_\_, are held and firmly bound unto the State of Ohio, for the use of Delaware County, in the penal sum of Two Hundred Dollars + No. Cents (\$200.00) Dollars, to the payment of which, well and truly to be made, we do hereby jointly and severally bind ourselves, our heirs, executors and administrators.

Signed by us and dated at Delaware, this \_\_\_\_\_ day of May 1924.

The condition of the above obligation is such, that whereas, application has been made to the Board of Commissioners of said Delaware County, for the Closing of a County road, on the following line to-wit:

Provided, however that in case the closing be granted, that no costs shall accrue to the herein named bondsmen and that this bond shall then be null and void, otherwise it will remain in full force.

Now if the said applicants shall pay into the Treasury of said County, the amount of all costs and expenses accruing thereon, in case said application shall fail; then this obligation to be void, otherwise to be in full force in law.

ATTEST:

C. M. Shively
C. L. Shoemaker
E. L. Hill

ORDER APPROVING BOND ON COUNTY ROAD PETITION.

Office of County Commissioners, Delaware County, Ohio, \_\_\_\_\_ Session, \_\_\_\_\_ 190\_\_.

In the Matter of the

\_\_\_\_\_ Road \_\_\_\_\_

Application for Closing a County Road made by Petition to the County Commissioners and as described therein, was duly filed in this office, signed by at least twelve freeholders of the County residing in the vicinity where said Road is proposed to be Closed: and of the signers to such Petition entered into bond payable to the State for the use of the County, in the sum of \_\_\_\_\_ Dollars, conditioned according to law, with \_\_\_\_\_ and \_\_\_\_\_ as sureties; which surety and said amount being sufficient, and said bond being in due form, is hereby accepted and approved, and is filed with said Petition.

C. M. Shively
C. L. Shoemaker
E. L. Hill
County Commissioners.

ORDER APPOINTING VIEWERS.--COUNTY ROAD.

Issued to Viewers and County Surveyor.

Office of County Commissioners of Delaware County, Ohio, \_\_\_\_\_ 190\_\_.

In the Matter of the

\_\_\_\_\_ Road \_\_\_\_\_


The Petition of \_\_\_\_\_ and others for the \_\_\_\_\_ of a County Road along the following described route to-wit: Beginning at \_\_\_\_\_

The Closing of the Moore Road No. 136 was viewed June 17-1924 by County Commissioners



Closing of the Moore Road No. 136 was granted June  
17-1924 - By order of Delaware County Commissioners

C. M. Shively  
C. L. Shoemaker  
E. L. Gill.



In the matter of the Law Road petitioned  
 for by M. L. & A. D. Law and others in Delaware Township, Delaware, County, Ohio,

NOTICE OF PRESENTING COUNTY ROAD PETITION.

Notice is hereby given that a petition will be presented to the Commissioners of Delaware County, at their next session September 28 1931, praying for the establishing of a County Road on the following line, to-wit: Beginning at Road # 216 in Range 19, Township 5, Section 4, Lot # 7, between the lands of H. E. & A. Law, M. L. Law and John & Mary Grote, thence easterly about 65 rods more or less,

PROOF OF POSTING AND PUBLISHING NOTICE.

The State of Ohio, Delaware County, ss.

..... being duly sworn, says that on the..... day of..... 190....., and at least thirty days before the..... day of..... 190....., he set up copies of the foregoing notice at the Auditor's Office in said County, and in three public places in the Township..... of..... through which the road is proposed to be..... Affiant further says that the substance of said notice was published for ~~four~~ <sup>two</sup> consecutive weeks before the 5<sup>th</sup> day of November 1931, (the date of presentation of the petition,) in the Delaware Gazette a newspaper published in said Delaware County, in which said road sought to be established by such petition, is situated.

Sworn to before me, and signed in my presence, this..... day of..... 190.....

COUNTY ROAD PETITION.

To the Board of Commissioners of Delaware County, Ohio:

The undersigned petitioners, resident freeholders of said County; residing in the vicinity of the proposed improvement hereinafter described, respectfully represents that the public convenience requires the establishment of a County Road on the line hereinafter described; and pray that your body will institute and order proper proceedings in the premises to establish such road, to-wit: Beginning at

(same as above described)

Dated this....., 190.....

PETITIONERS' NAMES.	PETITIONERS' NAMES.	PETITIONERS' NAMES.	PETITIONERS' NAMES.
M. L. & A. D. Law Mary Grote H. E. Law. Wilmer Siegfried Samuel Siegfried	Hazel Law. W. B. Perfect. Harry W. Sharp. Clifford Gerbes. Wesley Cross	Guy Gross. W. B. Hughes. John Grote. O. R. Easterday	

BOND ON COUNTY ROAD PETITION.

Know All Men by these Presents:

That We, ..... are held and firmly bound unto the State of Ohio, for the use of Delaware County, in the penal sum of ..... Dollars, to the payment of which, well and truly to be made, we do hereby jointly and severally bind ourselves, our heirs, executors and administrators.

Signed by us and dated at Delaware, this ..... day of ..... 190.....

The condition of the above obligation is such, that whereas, application has been made to the Board of Commissioners of said Delaware County, for the ..... of a County road, on the following line to-wit:

Now if the said applicants shall pay into the Treasury of said County, the amount of all costs and expenses accruing thereon, in case said application shall fail; then this obligation to be void, otherwise to be in full force in law.

ATTEST:

..... }  
..... }  
..... }

ORDER APPROVING BOND ON COUNTY ROAD PETITION.

Office of County Commissioners, Delaware County, Ohio, ..... Session, ..... 190.....  
In the Matter of the

..... }  
..... Road }  
..... }  
..... }

Application for ..... a County Road made by Petition to the County Commissioners and as described therein, was duly filed in this office, signed by at least twelve freeholders of the County residing in the vicinity where said Road is proposed to be .....: and ..... of the signers to such Petition entered into bond payable to the State for the use of the County, in the sum of ..... Dollars, conditioned according to law, with ..... and ..... as sureties; which surety and said amount being sufficient, and said bond being in due form, is hereby accepted and approved, and is filed with said Petition.

..... }  
..... }  
..... }  
County Commissioners.

ORDER APPOINTING VIEWERS.--COUNTY ROAD.

Issued to Viewers and County Surveyor.

Office of County Commissioners of Delaware County, Ohio, ..... 190.....

In the Matter of the

..... }  
..... Road }  
..... }  
..... }

The Petition of ..... and others for the ..... of a County Road along the following described route to-wit: Beginning at.....

having been presented to the Commissioners; and they being satisfied from the proof before them that proper notice of the intention to present such Petition has been given according to law; it is ordered that

and three disinterested freeholders of this County be and they hereby are appointed as Viewers, and the County Surveyor to survey the same.

It is further ordered that an order issue directing said Viewers, with said County Surveyor, to meet at and proceed on the day of 190, or on their failing to meet on that day, within five days thereafter.

(If either of said Viewers fail to attend at the place specified, at or before ten o'clock A. M. of said day, said Surveyor and two Viewers will fill the vacancy by appointing a judicious disinterested freeholder of this County.) And after taking an oath faithfully and impartially to discharge the duties of their appointments respectively, to take to their assistance two suitable persons as chain carriers and one marker, and proceed to view, survey and said Road as prayed for in the Petition, or as near the same as in their opinion a good road can be made at reasonable expense, taking into consideration the utility, convenience, inconvenience and expense which will result to individuals, as well as to the public, if such road or any part thereof is also, as a jury, assess and determine the compensation to be paid in money for the properties sought to be appropriated, without deduction for benefit to any property of the owner, and to assess and determine how much less valuable, if any, the land or premises from which such appropriation may be taken, will be rendered by the of such Road, being the damages sustained by any person through whose premises the Road is proposed to be; but said Viewers are not required to so assess or award damages or compensation to any person except minors, idiots or lunatics, unless the owner or his agent, having notice as provided by law, files with them a written application, giving a description of the premises on which damages or compensation is claimed; and also to determine whether the public convenience requires that such Road or any part thereof shall be sixty feet in width, or whether a less width than sixty feet will as well promote the public convenience; and report the width in their opinion, the same shall be

Said Surveyor will survey such Road, under the direction of the Viewers, and cause the same to be conspicuously marked throughout, noting the courses and distances, and at the end of each mile cause the number of the same, and also the commencement and termination of the Road or Survey to be marked on a tree, or monument erected for that purpose. And said Surveyor will make and deliver to one of said Viewers, without delay, a correct certified return of the Survey of said Road, and a Plat of the same; to be returned with the Reports of said Viewers.

It is further ordered that said Viewers make and sign a Report in writing, stating their opinion in favor of or against the of such Road, or any part thereof, and set forth the reasons of the same, and deliver such Report to the County Auditor, on or before the first day of the session of the Commissioners next ensuing; and at the time said Viewers make such Report, they shall also make a Separate Report, in writing, stating the amount of damages, if any, and to whom by them assessed, which would accrue by the of the Road; and file the written applications on which such assessments have been made, with the County Auditor.

County Commissioners.

NOTICE TO VIEWERS AND SURVEYOR OF TIME AND PLACE OF MEETING.--COUNTY ROAD.

To Viewed by County Commissioners November 5th 1931.

and Viewers and Surveyor.

You are Hereby Notified, That under the Order of the Commissioners of Delaware County, Ohio, dated 190, you were appointed to view, survey and the County Road petitioned for by and others, and to perform the other duties required of you by law.

You are directed to meet at on the day of 190, at o'clock A. M., for the purposes aforesaid and as set forth in said order.

And the day of 190, is the day by which claims for compensation must be filed.

Dated this day of 190. Principal Petitioner.—Auditor.

PROOF OF SERVICE.

The State of Ohio, Delaware County, ss.

being duly sworn, says that on the day of 190, (being not less than six days before the time appointed for the meeting of the Viewers and Surveyor,) he served a copy of the foregoing notice upon

(Signed)

Sworn to before me, and signed in my presence, this day of 190.

NOTICE TO LAND OWNERS OF TIME AND PLACE OF MEETING OF VIEWERS AND SURVEYOR.

To Granted by County Commissioners November 9th 1931.

You are Hereby Notified, That the Viewers and Surveyor appointed by the Commissioners of Delaware County, Ohio, in their Order dated 190, to view, survey and the County Road petitioned for by and others, will meet at on the day of 190, at o'clock, A. M., for the purposes set forth in said Order.

And the day of 190, is the day by which claims for compensation must be filed.

Dated this day of 190.

Principal Petitioner.—Auditor.

PROOF OF SERVICE.

The State of Ohio, Delaware County, ss.

being duly sworn, says that on the... day of... 190..., (being not less than six days before the time appointed for the meeting of the Viewers and Surveyor,) he served a copy of the foregoing notice upon...

(Signed).....

Sworn to before me, and signed in my presence, this... day of... 190.....

Notice to Land Owners, non-resident of the County, of time and place of meeting of Viewers and Surveyor.

To .....

You are Hereby Notified, That a Petition, signed by... and others was presented to the County Commissioners of Delaware County, Ohio, at their meeting held on the... day of... 190..., praying for the... of a County Road, on the following line, to-wit: Beginning at.....

That notice thereof and bond as required by law, was duly given; and said County Commissioners on the... day of... 190..., by order, appointed three Viewers and the County Surveyor, to view, survey and... such Road.

You are further notified that said Viewers and Surveyor will meet at... on the... day of... 190..., at... o'clock A. M., for the purposes set forth in said Order. And the... day of... 190..., is the day by which claims for compensation must be filed. Dated this... day of... 190.

Principal Petitioner.—Auditor.

PROOF OF PUBLICATION.

The State of Ohio, Delaware County, ss.

being duly sworn, says that the Notice, a copy of which is hereto attached, was published for four consecutive weeks, in the... a newspaper published and printed in said Delaware County, Ohio.

Sworn to before me and signed in my presence, this... day of... 190.....

CERTIFICATE OF OATH OF VIEWERS.

The State of Ohio, Delaware County, ss.

Be it Remembered, That on this... day of... 190..., personally appeared before me... a... in and for said County, and... Viewers of the County Road petitioned for by... and others, and were by me duly sworn, faithfully and impartially to discharge their duties respectively.

CERTIFICATE OF OATH OF SURVEYOR.

The State of Ohio, Delaware County, ss.

Be it Remembered, That on this ..... day of ..... 190....., personally appeared before me, ..... a ..... in and for said County, ....., Surveyor, .....

of the County Road petitioned for by ..... and others, and was by me duly sworn, faithfully and impartially to discharge his duties.

REPORT OF SURVEYOR.

To the Board of Commissioners of Delaware County, Ohio:

The undersigned, in obedience to your order, dated ..... 190....., proceeded on the ..... 7<sup>th</sup> day of November ..... 1902, to survey and mark the County Road described in said order, under the direction of the Viewers therein named, and respectfully submits the following return of said survey:

Beginning at an iron pin in the center of the Hudson Road #216, in Range 19 - Township 5 - Sec 4 - Delaware Township, - and in the center of Lot # 7, thence south 84 1/2° E. on the line of H.E. & A. Law, S. Law and John Grote, 2483.5 ft to an iron pin.

I Certify, That the foregoing is a correct plat and return of the.....  
County Road petitioned for by.....and others.

.....  
Surveyor of Delaware County.



In the matter of the Geo. Bayerlein et al road No. 262 Road petitioned for by Geo. Bayerlein and others in Scioto Township Delaware, County, Ohio,

NOTICE OF PRESENTING COUNTY ROAD PETITION.

Notice is hereby given that a petition will be presented to the Commissioners of Delaware County, at their next session April 27 1940, praying for the location of a County Road on the following line, to-wit: Beginning at

Being in Scioto Township, Delaware County, and in U. Springers Survey No. 3884 of Virginia Military Lands and beginning in the center of the road running Westerly from the Dublin-Prospect road between the lands of F. & B. Kelly and R. Rodgers and others; thence running N. 16 3/4° W. (see Vol. 8. P. 158. Survey No. 370. Delaware County Survey Records from which bearing is taken) 1867 ft.

The Easterly side of the road being the West side of Lots 2 and 4 in Survey referred to above. The road being all on the lands of E. H. Patrick and Geo. Bayerlein et al.

PROOF OF POSTING AND PUBLISHING NOTICE.

The State of Ohio, Delaware County, ss.

..... being duly sworn, says that on the..... day of..... 190....., and at least thirty days before the..... day of..... 190....., he set up copies of the foregoing notice at the Auditor's Office in said County, and in three public places in the Township..... of..... through which the road is proposed to be..... Affiant further says that the substance of said notice was published for <sup>two</sup>~~four~~ consecutive weeks before the 17 day of May 1940, (the date of presentation of the petition,) in the Delaware Gazette a newspaper published in said Delaware County, in which said road sought to be established by such petition, is situated.

Sworn to before me, and signed in my presence, this..... day of..... 190.....

COUNTY ROAD PETITION.

To the Board of Commissioners of Delaware County, Ohio:

The undersigned petitioners, resident freeholders of said County, residing in the vicinity of the proposed improvement hereinafter described, respectfully represents that the public convenience requires the establishment of a County Road on the line hereinafter described; and pray that your body will institute and order proper proceedings in the premises to establish such road, to-wit: Beginning at

Same as above

Dated this April 27, 1940.

PETITIONERS' NAMES.	PETITIONERS' NAMES.	PETITIONERS' NAMES.	PETITIONERS' NAMES.
F. H. Patrick Fred Kelly Bessie Kelly John Barger C. Patingale J. E. Patingale Guy C. Anderson	Clarence Pounds C. H. Pounds R. C. Pounds Jessie Pounds F. N. Penn The American Crushed Rock By H. Schmidt, VP.	Lillian R. Cowles Mabel Richards W. H. Kuhns Jr. Mrs. Idella Jordan Milton Jordan Geo. Bayerlein	

BOND ON COUNTY ROAD PETITION.

Know All Men by these Presents:

That We, ..... are held and firmly bound unto the State of Ohio, for the use of Delaware County, in the penal sum of ..... Dollars, to the payment of which, well and truly to be made, we do hereby jointly and severally bind ourselves, our heirs, executors and administrators.

Signed by us and dated at Delaware, this ..... day of ..... 190.....

The condition of the above obligation is such, that whereas, application has been made to the Board of Commissioners of said Delaware County, for the ..... of a County road, on the following line to-wit:

Now if the said applicants shall pay into the Treasury of said County, the amount of all costs and expenses accruing thereon, in case said application shall fail; then this obligation to be void, otherwise to be in full force in law.

ATTEST:

.....

ORDER APPROVING BOND ON COUNTY ROAD PETITION.

Office of County Commissioners, Delaware County, Ohio, ..... Session, ..... 190.....

In the Matter of the

..... Road

Application for ..... a County Road made by Petition to the County Commissioners and as described therein, was duly filed in this office, signed by at least twelve freeholders of the County residing in the vicinity where said Road is proposed to be .....: and ..... of the signers to such Petition entered into bond payable to the State for the use of the County, in the sum of ..... Dollars, conditioned according to law, with ..... and ..... as sureties; which surety and said amount being sufficient, and said bond being in due form, is hereby accepted and approved, and is filed with said Petition.

County Commissioners.

ORDER APPOINTING VIEWERS.--COUNTY ROAD.

Issued to Viewers and County Surveyor.

Office of County Commissioners of Delaware County, Ohio, ..... 190.....

In the Matter of the

..... Road

The Petition of ..... and others for the ..... of a County Road along the following described route to-wit: Beginning at.....

having been presented to the Commissioners; and they being satisfied from the proof before them that proper notice of the intention to present such Petition has been given according to law; it is ordered that.....

.....and.....three disinterested freeholders of this County be and they hereby are appointed as Viewers, and the County Surveyor to survey the same.

It is further ordered that an order issue directing said Viewers, with said County Surveyor, to meet at..... and proceed on the.....day of.....190....., or on their failing to meet on that day, within five days thereafter.

(If either of said Viewers fail to attend at the place specified, at or before ten o'clock A. M. of said day, said Surveyor and two Viewers will fill the vacancy by appointing a judicious disinterested freeholder of this County.) And after taking an oath faithfully and impartially to discharge the duties of their appointments respectively, to take to their assistance two suitable persons as chain carriers and one marker, and proceed to view, survey and..... said Road as prayed for in the Petition, or as near the same as in their opinion a good road can be made at reasonable expense, taking into consideration the utility, convenience, inconvenience and expense which will result to individuals, as well as to the public, if such road or any part thereof is..... also, as a jury, assess and determine the compensation to be paid in money for the properties sought to be appropriated, without deduction for benefit to any property of the owner....., and to assess and determine how much less valuable, if any, the land or premises from which such appropriation may be taken, will be rendered by the.....

.....of such Road, being the damages sustained by any person through whose premises the Road is proposed to be.....; (but said Viewers are not required to so assess or award damages or compensation to any person except minors, idiots or lunatics, unless the owner or his agent, having notice as provided by law, files with them a written application, giving a description of the premises on which damages or compensation is claimed;) and also to determine whether the public convenience requires that such Road or any part thereof shall be sixty feet in width, or whether a less width than sixty feet will as well promote the public convenience; and report the width in their opinion, the same shall be.....

Said Surveyor will survey such Road, under the direction of the Viewers, and cause the same to be conspicuously marked throughout, noting the courses and distances, and at the end of each mile cause the number of the same, and also the commencement and termination of the Road or Survey to be marked on a tree, or monument erected for that purpose. And said Surveyor will make and deliver to one of said Viewers, without delay, a correct certified return of the Survey of said Road, and a Plat of the same; to be returned with the Reports of said Viewers.

It is further ordered that said Viewers make and sign a Report in writing, stating their opinion in favor of or against the..... of such Road, or any part thereof, and set forth the reasons of the same, and deliver such Report to the County Auditor, on or before the first day of the..... session of the Commissioners next ensuing; and at the time said Viewers make such Report, they shall also make a Separate Report, in writing, stating the amount of damages, if any, and to whom by them assessed, which would accrue by the..... of the Road; and file the written applications on which such assessments have been made, with the County Auditor.

..... } County Commissioners.

NOTICE TO VIEWERS AND SURVEYOR OF TIME AND PLACE OF MEETING.--COUNTY ROAD. Viewed by County Commissioners May 17-1940

To..... and..... Viewers and..... Surveyor.

You are Hereby Notified, That under the Order of the Commissioners of Delaware County, Ohio, dated.....190....., you were appointed to view, survey and.....the County Road petitioned for by.....and others, and to perform the other duties required of you by law.

You are directed to meet at.....on the.....day of.....190....., at.....o'clock A. M., for the purposes aforesaid and as set forth in said order.

And the.....day of.....190....., is the day by which claims for compensation must be filed.

Dated this.....day of.....190..... Principal Petitioner.—Auditor.

PROOF OF SERVICE.

The State of Ohio, Delaware County, ss.

.....being duly sworn, says that on the.....day of.....190....., (being not less than six days before the time appointed for the meeting of the Viewers and Surveyor,) he served a copy of the foregoing notice upon.....

(Signed).....

Sworn to before me, and signed in my presence, this.....day of.....190.....

NOTICE TO LAND OWNERS OF TIME AND PLACE OF MEETING OF VIEWERS AND SURVEYOR.

To..... Granted by The County Commissioners May 23-1940.

You are Hereby Notified, That the Viewers and Surveyor appointed by the Commissioners of Delaware County, Ohio, in their Order dated.....190....., to view, survey and.....the County Road petitioned for by.....and others, will meet at.....on the.....day of.....190....., at.....o'clock, A. M., for the purposes set forth in said Order.

And the.....day of.....190....., is the day by which claims for compensation must be filed.

Dated this.....day of.....190..... Principal Petitioner.—Auditor.

PROOF OF SERVICE.

The State of Ohio, Delaware County, ss.

being duly sworn, says that on the... day of... 190..., (being not less than six days before the time appointed for the meeting of the Viewers and Surveyor,) he served a copy of the foregoing notice upon...

(Signed).....

Sworn to before me, and signed in my presence, this... day of... 190....

Notice to Land Owners, non-resident of the County, of time and place of meeting of Viewers and Surveyor.

To .....

You are Hereby Notified, That a Petition, signed by... and others was presented to the County Commissioners of Delaware County, Ohio, at their meeting held on the... day of... 190..., praying for the... of a County Road, on the following line, to-wit: Beginning at.....

That notice thereof and bond as required by law, was duly given; and said County Commissioners on the... day of... 190..., by order, appointed three Viewers and the County Surveyor, to view, survey and... such Road.

You are further notified that said Viewers and Surveyor will meet at... on the... day of... 190..., at... o'clock A. M., for the purposes set forth in said Order.

And the... day of... 190..., is the day by which claims for compensation must be filed.

Dated this... day of... 190.

Principal Petitioner.—Auditor.

PROOF OF PUBLICATION.

The State of Ohio, Delaware County, ss.

being duly sworn, says that the Notice, a copy of which is hereto attached, was published for four consecutive weeks, in the... a newspaper published and printed in said Delaware County, Ohio.

Sworn to before me and signed in my presence, this... day of... 190....

CERTIFICATE OF OATH OF VIEWERS.

The State of Ohio, Delaware County, ss.

Be it Remembered, That on this... day of... 190..., personally appeared before me... a... in and for said County, and... Viewers of the County Road petitioned for by... and others, and were by me duly sworn, faithfully and impartially to discharge their duties respectively.

## CERTIFICATE OF OATH OF SURVEYOR.

The State of Ohio, Delaware County, ss.

Be it Remembered, That on this ..... day of ..... 190....., personally appeared before me, ..... a .....  
in and for said County, ....., Surveyor, .....

of the County Road petitioned for by ..... and others, and was by me duly sworn, faithfully and impartially to discharge his duties.

## REPORT OF SURVEYOR.

To the Board of Commissioners of Delaware County, Ohio:

The undersigned, in obedience to your order, dated April 29 1940, proceeded on the 12 day of May 1940, to survey and mark the County Road described in said order, under the direction of the Viewers therein named, and respectfully submits the following return of said survey:

In regard for petition for the location of the road in Scioto Township filed by Geo. Bayerlein and others, April 27, 1940, the following is the description.

Being in Scioto Township, Delaware County, and in U. Springer's Survey No. 3884 of Virginia Military Lands and commencing in the center of the road running Westerly from the Dublin-Prospect Road between the lands of F. & B. Kelly and R. Rodgers and others; thence running North  $16\frac{3}{4}^{\circ}$  West (see Vol. 8 P. 158 Survey No. 370. Delaware County Survey Records from which bearing is taken) 1867 feet.

The Easterly side of the road being the West side of Lots 2 and 4 in Survey referred to above. The road being all on the lands of E. H. Patrick and Geo Bayerlein et al.

Respectfully submitted  
Robert L. Parsons  
County Engineer.

I Certify, That the foregoing is a correct plat and return of the survey of the.....  
County Road petitioned for by.....and others.

.....  
Surveyor of Delaware County.

## NOTICE OF OPENING ROAD.

Notice is hereby given that a petition signed by twelve freeholders of Delaware County, Ohio has been filed with the County Commissioners, of Delaware County, Ohio to open a road in said County described as follows:

Being in Scioto Township, Delaware County, Ohio and in Virginia Military Survey No. 3884 and beginning at road No. 262 on the line between Lots Nos. 3 & 4 and thence running northerly along a line between lots 3 & 4 and between lots 3 & 2 to the drive leading to the residence of G.A. & Nellie Bayerlein.

The Board of County Commissioners of Delaware County, Ohio have fixed the 17<sup>th</sup> day of May 1940 at ten o'clock at the upper terminus of said improvement as the time and place for view of same and the 23<sup>rd</sup> day of May 1940 at two o'clock P.M. at the office of said Board as the Time and place of the hearing to determine whether the prayer of said petition be granted.


By order of the Board of County Commissioners,

James A. Samson

Clerk.

Advertise the 8<sup>th</sup> & 15<sup>th</sup> May 1940.

Viewed and Granted 30 feet wide May 23-1940.





In the matter of the LINCOLN STREET Road petitioned  
 for by PETE CASBARRO and others in LIBERTY TOWNSHIP Delaware, County, Ohio,

NOTICE OF PRESENTING COUNTY ROAD PETITION.

Notice is hereby given that a petition will be presented to the Commissioners of Delaware County, at their next session June 13 1940, praying for the Location of a County Road on the following line, to-wit: Beginning at Lincoln Street in the Village of Powell, thence Westerly to extend Case Ave. to the drive at the residence of P. J. Casbarro.

PROOF OF POSTING AND PUBLISHING NOTICE.

The State of Ohio, Delaware County, ss.

.....being duly sworn, says that on the.....day  
 of.....190....., and at least thirty days before the.....day of.....190....., he  
 set up copies of the foregoing notice at the Auditor's Office in said County, and in three public places in the Town-  
 ship..... of..... through which the road is proposed to  
 be..... Affiant further says that the substance of said notice was  
 published for four consecutive weeks before the..... day of..... 190....., (the date of presenta-  
 tion of the petition,) in the..... a newspaper published in  
 said Delaware County, in which said road sought to be..... by  
 such petition, is situated.

Sworn to before me, and signed in my presence, this..... day of..... 190.....

COUNTY ROAD PETITION.

To the Board of Commissioners of Delaware County, Ohio:

The undersigned petitioners, resident freeholders of said County, residing in the vicinity of the proposed improvement hereinafter described, respectfully represents that the public convenience requires the establishment of a County Road on the line hereinafter described; and pray that your body will institute and order proper proceedings in the premises to..... establish..... such road, to-wit: Beginning at

(Same as above)

Dated this June 11, 1940.

PETITIONERS' NAMES.	PETITIONERS' NAMES.	PETITIONERS' NAMES.	PETITIONERS' NAMES.
Robert Lowry V. F. Hess Leah B. Williams Matilda A. Hasson Pete Casbarro Eva Mason Katharine King	G. A. Williams Mary Sinacola Harry Weinstock C. E. Gardner Lucy B. Talley		

BOND ON COUNTY ROAD PETITION.

Know All Men by these Presents:

That We, \_\_\_\_\_ and \_\_\_\_\_, are held and firmly bound unto the State of Ohio, for the use of Delaware County, in the penal sum of \_\_\_\_\_ Dollars, to the payment of which, well and truly to be made, we do hereby jointly and severally bind ourselves, our heirs, executors and administrators.

Signed by us and dated at Delaware, this \_\_\_\_\_ day of \_\_\_\_\_ 190\_\_\_\_\_

The condition of the above obligation is such, that whereas, application has been made to the Board of Commissioners of said Delaware County, for the \_\_\_\_\_ of a County road, on the following line to-wit:

Now if the said applicants shall pay into the Treasury of said County, the amount of all costs and expenses accruing thereon, in case said application shall fail; then this obligation to be void, otherwise to be in full force in law.

ATTEST:

\_\_\_\_\_  
\_\_\_\_\_  
\_\_\_\_\_

ORDER APPROVING BOND ON COUNTY ROAD PETITION.

Office of County Commissioners, Delaware County, Ohio, \_\_\_\_\_ Session, \_\_\_\_\_ 190\_\_\_\_\_

In the Matter of the

\_\_\_\_\_  
\_\_\_\_\_ Road \_\_\_\_\_  
\_\_\_\_\_

Application for \_\_\_\_\_ a County Road made by Petition to the County Commissioners and as described therein, was duly filed in this office, signed by at least twelve freeholders of the County residing in the vicinity where said Road is proposed to be \_\_\_\_\_: and \_\_\_\_\_ of the signers to such Petition entered into bond payable to the State for the use of the County, in the sum of \_\_\_\_\_ Dollars, conditioned according to law, with \_\_\_\_\_ and \_\_\_\_\_ as sureties; which surety and said amount being sufficient, and said bond being in due form, is hereby accepted and approved, and is filed with said Petition.

\_\_\_\_\_  
\_\_\_\_\_ County Commissioners.

ORDER APPOINTING VIEWERS.--COUNTY ROAD.

Issued to Viewers and County Surveyor.

Office of County Commissioners of Delaware County, Ohio, \_\_\_\_\_ 190\_\_\_\_\_

In the Matter of the

\_\_\_\_\_  
\_\_\_\_\_ Road \_\_\_\_\_  
\_\_\_\_\_

The Petition of \_\_\_\_\_ and others for the \_\_\_\_\_ of a County Road along the following described route to-wit: Beginning at \_\_\_\_\_

CERTIFICATE OF OATH OF SURVEYOR.

The State of Ohio, Delaware County, ss.

Be it Remembered, That on this ..... day of ..... 190....., personally appeared before me, ..... a ..... in and for said County, ....., Surveyor, .....

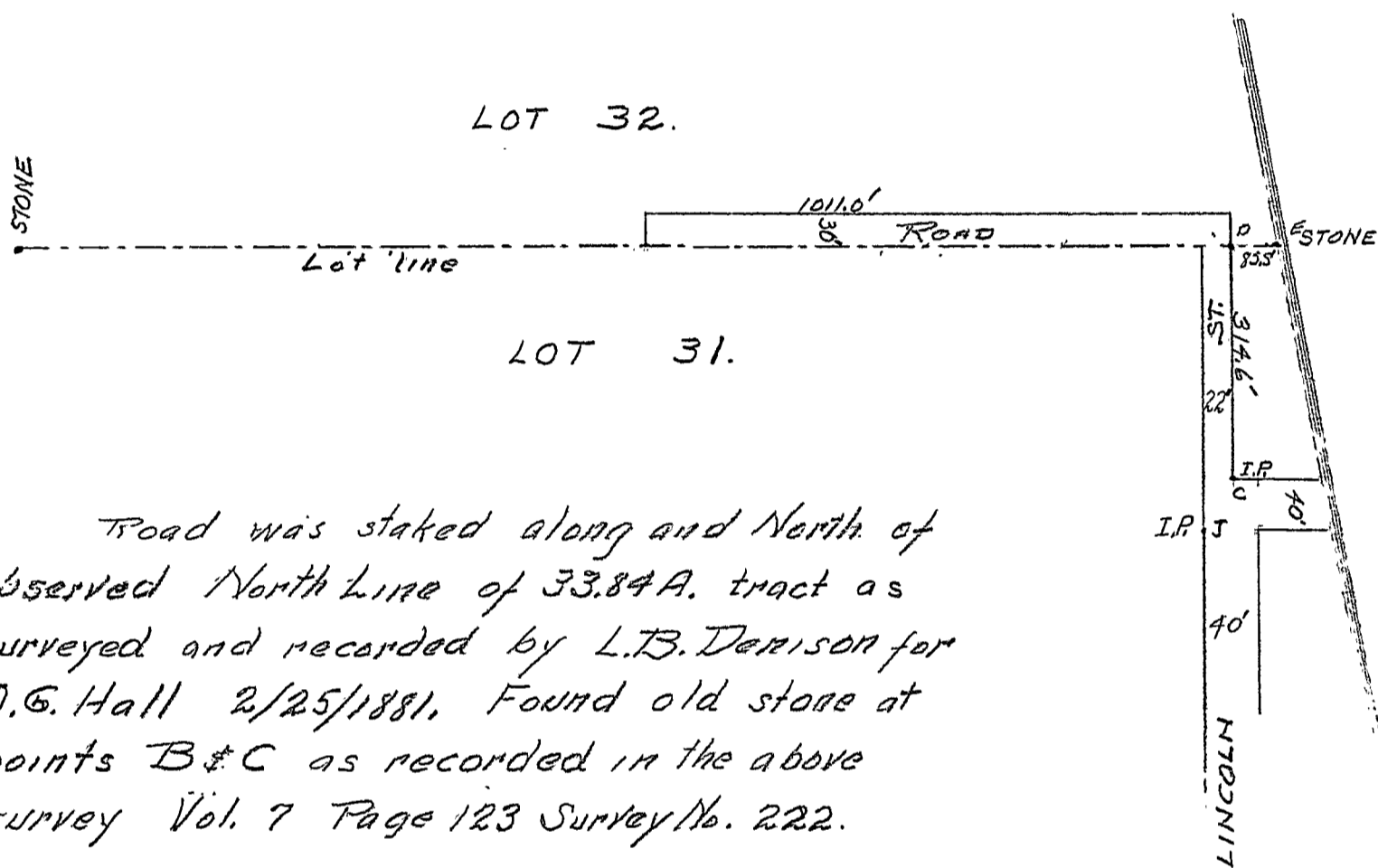
of the County Road petitioned for by ..... and others, and was by me duly sworn, faithfully and impartially to discharge his duties.

REPORT OF SURVEYOR.

To the Board of Commissioners of Delaware County, Ohio:

The undersigned, in obedience to your order, dated ..... 190....., proceeded on the ..... day of ..... 190....., to survey and mark the County Road described in said order, under the direction of the Viewers therein named, and respectfully submits the following return of said survey:

ROAD VIEWED AND GRANTED 30 ft. WIDE, Aug. 8 - 1940.



Road was staked along and North of observed North Line of 33.84 A. tract as surveyed and recorded by L.B. Demison for A.G. Hall 2/25/1881. Found old stone at points B & C as recorded in the above survey Vol. 7 Page 123 Survey No. 222.

Found old stone at points D & E and an iron pin at points C & J of survey as recorded by J.C. Reichelderfer 1927. Vol. 10. Page 213.

I Certify, That the foregoing is a correct plat and return of the survey of the.....  
County Road petitioned for by.....and others.

.....  
Surveyor of Delaware County.

In the matter of the Route No. 315. (formerly known as the Baker Road.) Road petitioned for by William D. Poole and others in Liberty Township Delaware, County, Ohio,

**NOTICE OF PRESENTING COUNTY ROAD PETITION.**

Notice is hereby given that a petition will be presented to the Commissioners of Delaware County, at their next session Oct 24 1913, praying for the Vacation of a County Road on the following line, to-wit: Beginning at

*Being that remaining portion of road formerly in use, but not included in the new State Route No. 315, Beginning at the point in State Route No. 315. (known formerly as the Baker Road) where the present Route No. 315 diverges from the original location, thence Southerly to the Hyattsville Road. The section in question being the Old part of State Route No. 315 not now considered as part of the same.*

**PROOF OF POSTING AND PUBLISHING NOTICE.**

The State of Ohio, Delaware County, ss.

..... being duly sworn, says that on the..... day of..... 190....., and at least thirty days before the..... day of..... 190....., he set up copies of the foregoing notice at the Auditor's Office in said County, and in three public places in the Township..... of..... through which the road is proposed to be..... Affiant further says that the substance of said notice was published for four consecutive weeks before the..... day of..... 190....., (the date of presentation of the petition,) in the..... a newspaper published in said Delaware County, in which said road sought to be..... by such petition, is situated.

Sworn to before me, and signed in my presence, this..... day of..... 190.....

**COUNTY ROAD PETITION.**

To the Board of Commissioners of Delaware County, Ohio:

The undersigned petitioners, resident freeholders of said County, residing in the vicinity of the proposed improvement hereinafter described, respectfully represents that the public convenience requires the Vacation of a County Road on the line hereinafter described; and pray that your body will institute and order proper proceedings in the premises to..... Vacate..... such road, to-wit: Beginning at

*Same as above.*

Dated this Oct. 22, 1913.

PETITIONERS' NAMES.	PETITIONERS' NAMES.	PETITIONERS' NAMES.	PETITIONERS' NAMES.
Dr. E.C. O'Dell	E.O. Baker		
E.W. Long	E.R. Hack		
Thos. Rutherford	Fred Raile		
C. M. Addison	G. H. Cruikshank		
L. F. McKinnie	William D. Poole		
H. E. Tone			
Don R. Hughes			

BOND ON COUNTY ROAD PETITION.

Know All Men by these Presents:

That We, \_\_\_\_\_, are held and firmly bound unto the State of Ohio, for the use of Delaware County, in the penal sum of \_\_\_\_\_ Dollars, to the payment of which, well and truly to be made, we do hereby jointly and severally bind ourselves, our heirs, executors and administrators.

Signed by us and dated at Delaware, this \_\_\_\_\_ day of \_\_\_\_\_ 190\_\_\_\_\_.

The condition of the above obligation is such, that whereas, application has been made to the Board of Commissioners of said Delaware County, for the \_\_\_\_\_ of a County road, on the following line to-wit:

Now if the said applicants shall pay into the Treasury of said County, the amount of all costs and expenses accruing thereon, in case said application shall fail; then this obligation to be void, otherwise to be in full force in law.

ATTEST:

\_\_\_\_\_  
\_\_\_\_\_  
\_\_\_\_\_

ORDER APPROVING BOND ON COUNTY ROAD PETITION.

Office of County Commissioners, Delaware County, Ohio, \_\_\_\_\_ Session, \_\_\_\_\_ 190\_\_\_\_\_.

In the Matter of the

\_\_\_\_\_  
\_\_\_\_\_ Road } \_\_\_\_\_  
\_\_\_\_\_  
\_\_\_\_\_

Application for \_\_\_\_\_ a County Road made by Petition to the County Commissioners and as described therein, was duly filed in this office, signed by at least twelve freeholders of the County residing in the vicinity where said Road is proposed to be \_\_\_\_\_: and \_\_\_\_\_ of the signers to such Petition entered into bond payable to the State for the use of the County, in the sum of \_\_\_\_\_ Dollars, conditioned according to law, with \_\_\_\_\_ and \_\_\_\_\_ as sureties; which surety and said amount being sufficient, and said bond being in due form, is hereby accepted and approved, and is filed with said Petition.

\_\_\_\_\_  
\_\_\_\_\_ } County Commissioners.

ORDER APPOINTING VIEWERS.--COUNTY ROAD.

Issued to Viewers and County Surveyor.

Office of County Commissioners of Delaware County, Ohio, \_\_\_\_\_ 190\_\_\_\_\_.

In the Matter of the

\_\_\_\_\_  
\_\_\_\_\_ Road } \_\_\_\_\_  
\_\_\_\_\_  
\_\_\_\_\_

The Petition of \_\_\_\_\_ and others for the \_\_\_\_\_ of a County Road along the following described route to-wit: Beginning at \_\_\_\_\_

having been presented to the Commissioners; and they being satisfied from the proof before them that proper notice of the intention to present such Petition has been given according to law; it is ordered that

and three disinterested freeholders of this County be and they hereby are appointed as Viewers, and the County Surveyor to survey the same.

It is further ordered that an order issue directing said Viewers, with said County Surveyor, to meet at and proceed on the day of 190, or on their failing to meet on that day, within five days thereafter.

(If either of said Viewers fail to attend at the place specified, at or before ten o'clock A. M. of said day, said Surveyor and two Viewers will fill the vacancy by appointing a judicious disinterested freeholder of this County.) And after taking an oath faithfully and impartially to discharge the duties of their appointments respectively, to take to their assistance two suitable persons as chain carriers and one marker, and proceed to view, survey and said Road as prayed for in the Petition, or as near the same as in their opinion a good road can be made at reasonable expense, taking into consideration the utility, convenience, inconvenience and expense which will result to individuals, as well as to the public, if such road or any part thereof is also, as a jury, assess and determine the compensation to be paid in money for the properties sought to be appropriated, without deduction for benefit to any property of the owner, and to assess and determine how much less valuable, if any, the land or premises from which such appropriation may be taken, will be rendered by the of such Road, being the damages sustained by any person through whose premises the Road is proposed to be; but said Viewers are not required to so assess or award damages or compensation to any person except minors, idiots or lunatics, unless the owner or his agent, having notice as provided by law, files with them a written application, giving a description of the premises on which damages or compensation is claimed; and also to determine whether the public convenience requires that such Road or any part thereof shall be sixty feet in width, or whether a less width than sixty feet will as well promote the public convenience; and report the width in their opinion, the same shall be

Said Surveyor will survey such Road, under the direction of the Viewers, and cause the same to be conspicuously marked throughout, noting the courses and distances, and at the end of each mile cause the number of the same, and also the commencement and termination of the Road or Survey to be marked on a tree, or monument erected for that purpose. And said Surveyor will make and deliver to one of said Viewers, without delay, a correct certified return of the Survey of said Road, and a Plat of the same; to be returned with the Reports of said Viewers.

It is further ordered that said Viewers make and sign a Report in writing, stating their opinion in favor of or against the of such Road, or any part thereof, and set forth the reasons of the same, and deliver such Report to the County Auditor, on or before the first day of the session of the Commissioners next ensuing; and at the time said Viewers make such Report, they shall also make a Separate Report, in writing, stating the amount of damages, if any, and to whom by them assessed, which would accrue by the of the Road; and file the written applications on which such assessments have been made, with the County Auditor.

County Commissioners.

NOTICE TO VIEWERS AND SURVEYOR OF TIME AND PLACE OF MEETING.--COUNTY ROAD.

Viewed by County Commissioners Nov. 7-1940.

To and Viewers and Surveyor.

You are Hereby Notified, That under the Order of the Commissioners of Delaware County, Ohio, dated 190, you were appointed to view, survey and the County Road petitioned for by and others, and to perform the other duties required of you by law.

You are directed to meet at on the day of 190, at o'clock A. M., for the purposes aforesaid and as set forth in said order.

And the day of 190, is the day by which claims for compensation must be filed.

Dated this day of 190.

Principal Petitioner.—Auditor.

PROOF OF SERVICE.

The State of Ohio, Delaware County, ss.

being duly sworn, says that on the day of 190, (being not less than six days before the time appointed for the meeting of the Viewers and Surveyor,) he served a copy of the foregoing notice upon

(Signed)

Sworn to before me, and signed in my presence, this day of 190.

NOTICE TO LAND OWNERS OF TIME AND PLACE OF MEETING OF VIEWERS AND SURVEYOR.

Vacated by the County Commissioners Nov 7, 1940.

You are Hereby Notified, That the Viewers and Surveyor appointed by the Commissioners of Delaware County, Ohio, in their Order dated 190, to view, survey and the County Road petitioned for by and others, will meet at

on the day of 190, at o'clock, A. M., for the purposes set forth in said Order.

And the day of 190, is the day by which claims for compensation must be filed.

Dated this day of 190.

Principal Petitioner.—Auditor.

PROOF OF SERVICE.

The State of Ohio, Delaware County, ss.

being duly sworn, says that on the... day of... 190..., (being not less than six days before the time appointed for the meeting of the Viewers and Surveyor,) he served a copy of the foregoing notice upon...

(Signed)

Sworn to before me, and signed in my presence, this... day of... 190....

Notice to Land Owners, non-resident of the County, of time and place of meeting of Viewers and Surveyor.

To ...

You are Hereby Notified, That a Petition, signed by... and others was presented to the County Commissioners of Delaware County, Ohio, at their meeting held on the... day of... 190..., praying for the... of a County Road, on the following line, to-wit: Beginning at...

That notice thereof and bond as required by law, was duly given; and said County Commissioners on the... day of... 190..., by order, appointed three Viewers and the County Surveyor, to view, survey and... such Road.

You are further notified that said Viewers and Surveyor will meet at... on the... day of... 190..., at... o'clock A. M., for the purposes set forth in said Order. And the... day of... 190..., is the day by which claims for compensation must be filed. Dated this... day of... 190.

Principal Petitioner.—Auditor.

PROOF OF PUBLICATION.

The State of Ohio, Delaware County, ss.

being duly sworn, says that the Notice, a copy of which is hereto attached, was published for four consecutive weeks, in the... a newspaper published and printed in said Delaware County, Ohio.

Sworn to before me and signed in my presence, this... day of... 190....

CERTIFICATE OF OATH OF VIEWERS.

The State of Ohio, Delaware County, ss.

Be it Remembered, That on this... day of... 190..., personally appeared before me... a... in and for said County, and... Viewers of the County Road petitioned for by... and others, and were by me duly sworn, faithfully and impartially to discharge their duties respectively.



NOTICE of VACATING a PORTION OF ROAD, FORMERLY KNOWN AS A PORTION OF STATE ROUTE No. 315.

NOV. 7. 1940.

The Delaware County Commissioners met this day in regular session with the following members present: Messrs. Rowland, Lott, Griffith.


Mr. Lott moved the adoption of the following:

RESOLUTION

Whereas, Robert S. Beigher, Director of State Highways, has relocated a part of State Highway No. 315, Liberty Twp. Beginning at a point in State Route No. 315 (formerly known as the Baker Road) where the present Route diverges from the original location, thence Southerly to the Hyattsville Road. The section in question being the old part of State Route No. 315 not now considered as part of the same. And returned the old Right of Way to the Delaware County System. And, Whereas, the County Commissioners are of the opinion that it will be for the Public convenience and welfare to vacate said road.

Therefore, Be it resolved, by the Board of County Commissioners that they vacate and abandon said Right of Way, in accordance with Sec. 6862 General Code of Ohio.

Mr. Rowlands seconded the motion and upon roll call the result was as follows: Mr. Rowlands, Aye; Mr. Lott, Aye; Mr. Griffith, Aye.



In the matter of the Route No 315. (formerly known as the Chapman Road) Road petitioned for by Horton Smith and others in Liberty Delaware, County, Ohio,

NOTICE OF PRESENTING COUNTY ROAD PETITION.

Notice is hereby given that a petition will be presented to the Commissioners of Delaware County, at their next session Nov 4 1902, praying for the Vacation of a County Road on the following line, to-wit: Beginning at

Being that remaining portion of road formerly in use, but not included in the new State Route No. 315.  
Beginning at the point in State Route No. 315. (known formerly as the Chapman Road) where the present Route No. 315 diverges from the original location, thence Northerly to the Hyattsville Road. The section in question being the old part of State Route No. 315. not now considered as part of the same.

PROOF OF POSTING AND PUBLISHING NOTICE.

The State of Ohio, Delaware County, ss.

..... being duly sworn, says that on the..... day of..... 190....., and at least thirty days before the..... day of..... 190....., he set up copies of the foregoing notice at the Auditor's Office in said County, and in three public places in the Township..... of..... through which the road is proposed to be..... Affiant further says that the substance of said notice was published for four consecutive weeks before the..... day of..... 190....., (the date of presentation of the petition,) in the..... a newspaper published in said Delaware County, in which said road sought to be..... by such petition, is situated.

Sworn to before me, and signed in my presence, this..... day of..... 190.....

COUNTY ROAD PETITION.

To the Board of Commissioners of Delaware County, Ohio:

The undersigned petitioners, resident freeholders of said County, residing in the vicinity of the proposed improvement hereinafter described, respectfully represents that the public convenience requires the Vacation of a County Road on the line hereinafter described; and pray that your body will institute and order proper proceedings in the premises to..... Vacate..... such road, to-wit: Beginning at

(Same as above)

Dated this....., 190.....

PETITIONERS' NAMES.	PETITIONERS' NAMES.	PETITIONERS' NAMES.	PETITIONERS' NAMES.
H. E. Tome	O. R. Reid		
Hazel Smith	Eli Long		
Horton Smith	H. L. Blackford		
J. C. White	James E. Taggart		
H. P. Knapp	Clyde K. Hooley		
J. L. Jones	Thos. Rutherford		
Bertha Jones	S. F. McKinnie		

BOND ON COUNTY ROAD PETITION.

Know All Men by these Presents:

That We, \_\_\_\_\_, are held and firmly bound unto the State of Ohio, for the use of Delaware County, in the penal sum of \_\_\_\_\_ Dollars, to the payment of which, well and truly to be made, we do hereby jointly and severally bind ourselves, our heirs, executors and administrators.

Signed by us and dated at Delaware, this \_\_\_\_\_ day of \_\_\_\_\_ 190\_\_\_\_\_.

The condition of the above obligation is such, that whereas, application has been made to the Board of Commissioners of said Delaware County, for the \_\_\_\_\_ of a County road, on the following line to-wit:

Now if the said applicants shall pay into the Treasury of said County, the amount of all costs and expenses accruing thereon, in case said application shall fail; then this obligation to be void, otherwise to be in full force in law.

ATTEST:

\_\_\_\_\_  
\_\_\_\_\_  
\_\_\_\_\_

ORDER APPROVING BOND ON COUNTY ROAD PETITION.

Office of County Commissioners, Delaware County, Ohio, \_\_\_\_\_ Session, \_\_\_\_\_ 190\_\_\_\_\_.  
In the Matter of the

\_\_\_\_\_  
\_\_\_\_\_ Road } \_\_\_\_\_  
\_\_\_\_\_ } \_\_\_\_\_  
\_\_\_\_\_ }

Application for \_\_\_\_\_ a County Road made by Petition to the County Commissioners and as described therein, was duly filed in this office, signed by at least twelve freeholders of the County residing in the vicinity where said Road is proposed to be \_\_\_\_\_: and \_\_\_\_\_ of the signers to such Petition entered into bond payable to the State for the use of the County, in the sum of \_\_\_\_\_ Dollars, conditioned according to law, with \_\_\_\_\_ and \_\_\_\_\_ as sureties; which surety and said amount being sufficient, and said bond being in due form, is hereby accepted and approved, and is filed with said Petition.

\_\_\_\_\_  
\_\_\_\_\_ } County  
\_\_\_\_\_ } Commissioners.

ORDER APPOINTING VIEWERS.--COUNTY ROAD.

Issued to Viewers and County Surveyor.

Office of County Commissioners of Delaware County, Ohio, \_\_\_\_\_ 190\_\_\_\_\_.  
In the Matter of the

\_\_\_\_\_  
\_\_\_\_\_ Road } \_\_\_\_\_  
\_\_\_\_\_ } \_\_\_\_\_  
\_\_\_\_\_ }

The Petition of \_\_\_\_\_ and others for the \_\_\_\_\_ of a County Road along the following described route to-wit: Beginning at \_\_\_\_\_

having been presented to the Commissioners; and they being satisfied from the proof before them that proper notice of the intention to present such Petition has been given according to law; it is ordered that.....

.....and.....three disinterested freeholders of this County be and they hereby are appointed as Viewers, and the County Surveyor to survey the same.

It is further ordered that an order issue directing said Viewers, with said County Surveyor, to meet at..... and proceed on the..... day of..... 190....., or on their failing to meet on that day, within five days thereafter.

(If either of said Viewers fail to attend at the place specified, at or before ten o'clock A. M. of said day, said Surveyor and two Viewers will fill the vacancy by appointing a judicious disinterested freeholder of this County.) And after taking an oath faithfully and impartially to discharge the duties of their appointments respectively, to take to their assistance two suitable persons as chain carriers and one marker, and proceed to view, survey and..... said Road as prayed for in the Petition, or as near the same as in their opinion a good road can be made at reasonable expense, taking into consideration the utility, convenience, inconvenience and expense which will result to individuals, as well as to the public, if such road or any part thereof is..... also, as a jury, assess and determine the compensation to be paid in money for the properties sought to be appropriated, without deduction for benefit to any property of the owner....., and to assess and determine how much less valuable, if any, the land or premises from which such appropriation may be taken, will be rendered by the.....

.....of such Road, being the damages sustained by any person through whose premises the Road is proposed to be.....; (but said Viewers are not required to so assess or award damages or compensation to any person except minors, idiots or lunatics, unless the owner or his agent, having notice as provided by law, files with them a written application, giving a description of the premises on which damages or compensation is claimed;) and also to determine whether the public convenience requires that such Road or any part thereof shall be sixty feet in width, or whether a less width than sixty feet will as well promote the public convenience; and report the width in their opinion, the same shall be.....

Said Surveyor will survey such Road, under the direction of the Viewers, and cause the same to be conspicuously marked throughout, noting the courses and distances, and at the end of each mile cause the number of the same, and also the commencement and termination of the Road or Survey to be marked on a tree, or monument erected for that purpose. And said Surveyor will make and deliver to one of said Viewers, without delay, a correct certified return of the Survey of said Road, and a Plat of the same; to be returned with the Reports of said Viewers.

It is further ordered that said Viewers make and sign a Report in writing, stating their opinion in favor of or against the..... of such Road, or any part thereof, and set forth the reasons of the same, and deliver such Report to the County Auditor, on or before the first day of the..... session of the Commissioners next ensuing; and at the time said Viewers make such Report, they shall also make a Separate Report, in writing, stating the amount of damages, if any, and to whom by them assessed, which would accrue by the..... of the Road; and file the written applications on which such assessments have been made, with the County Auditor.

..... } County Commissioners.

NOTICE TO VIEWERS AND SURVEYOR OF TIME AND PLACE OF MEETING.--COUNTY ROAD.

Viewed by County Commissioners Nov. 7-1940.

To.....

and..... Viewers and..... Surveyor.

You are Hereby Notified, That under the Order of the Commissioners of Delaware County, Ohio, dated..... 190....., you were appointed to view, survey and..... the County Road petitioned for by..... and others, and to perform the other duties required of you by law.

You are directed to meet at..... on the..... day of..... 190....., at..... o'clock A. M., for the purposes aforesaid and as set forth in said order.

And the..... day of..... 190....., is the day by which claims for compensation must be filed.

Dated this..... day of..... 190..... Principal Petitioner.—Auditor.

PROOF OF SERVICE.

The State of Ohio, Delaware County, ss.

..... being duly sworn, says that on the..... day of..... 190....., (being not less than six days before the time appointed for the meeting of the Viewers and Surveyor,) he served a copy of the foregoing notice upon.....

(Signed).....

Sworn to before me, and signed in my presence, this..... day of..... 190.....

NOTICE TO LAND OWNERS OF TIME AND PLACE OF MEETING OF VIEWERS AND SURVEYOR.

To.....

You are Hereby Notified, That the Viewers and Surveyor appointed by the Commissioners of Delaware County, Ohio, in their Order dated..... 190....., to view, survey and..... the County Road petitioned for by..... and others, will meet at..... on the..... day of..... 190....., at..... o'clock, A. M., for the purposes set forth in said Order.

And the..... day of..... 190....., is the day by which claims for compensation must be filed.

Dated this..... day of..... 190..... Principal Petitioner.—Auditor.

PROOF OF SERVICE.

The State of Ohio, Delaware County, ss.

being duly sworn, says that on the... day of... 190..., (being not less than six days before the time appointed for the meeting of the Viewers and Surveyor,) he served a copy of the foregoing notice upon...

(Signed).....

Sworn to before me, and signed in my presence, this... day of... 190....

Notice to Land Owners, non-resident of the County, of time and place of meeting of Viewers and Surveyor.

To .....

You are Hereby Notified, That a Petition, signed by... and others was presented to the County Commissioners of Delaware County, Ohio, at their meeting held on the... day of... 190..., praying for the... of a County Road, on the following line, to-wit: Beginning at.....

That notice thereof and bond as required by law, was duly given; and said County Commissioners on the... day of... 190..., by order, appointed three Viewers and the County Surveyor, to view, survey and... such Road.

You are further notified that said Viewers and Surveyor will meet at... on the... day of... 190..., at... o'clock A. M., for the purposes set forth in said Order.

And the... day of... 190..., is the day by which claims for compensation must be filed.

Dated this... day of... 190.

Principal Petitioner.—Auditor.

PROOF OF PUBLICATION.

The State of Ohio, Delaware County, ss.

being duly sworn, says that the Notice, a copy of which is hereto attached, was published for four consecutive weeks, in the... a newspaper published and printed in said Delaware County, Ohio.

Sworn to before me and signed in my presence, this... day of... 190....

CERTIFICATE OF OATH OF VIEWERS.

The State of Ohio, Delaware County, ss.

Be it Remembered, That on this... day of... 190..., personally appeared before me... a... in and for said County,

and... Viewers of the County Road petitioned for by... and others, and were by me duly sworn, faithfully and impartially to discharge their duties respectively.

NOTICE OF VACATION OF A PORTION OF STATE ROUTE No. 315,  
FORMERLY KNOWN AS THE CHAPMAN ROAD, LIBERTY TOWNSHIP,  
Nov. 7<sup>th</sup> 1940.

The Delaware County Commissioners met this day in regular session with the following members present: Messrs. Rowland, Lott and Griffith.

Mr. Lott moved the adoption of the following:

RESOLUTION


Whereas, Robert S. Beightler, Director of State Highways, has relocated a part of State Highway No. 315 (formerly known as the Chapman Road) where the present Route diverges from the original location, thence Northerly to the Hyattsville Road. The section in question being the old part of State Route No. 315 not now considered as part of the same.

And returned the old right of way to the Delaware County System.

And, Whereas, the County Commissioners are of the opinion that it will be for the public convenience and welfare to vacate said road.

Therefore, Be it resolved, by the Board of Delaware County Commissioners that they vacate and abandon said Right of Way, in accordance with Sec 6862, General Code of Ohio.

Mr. Rowlands second the motion and upon roll call the result was as follows: Mr. Rowlands, Aye; Mr. Lott, Aye; Mr. Griffith, Aye.





In the matter of the Vacation of Streets and Alleys and parts of streets <sup>in the Village of Norton</sup> Road petitioned for by Emma Josephine McCoy and others in Norton Delaware, County, Ohio,

NOTICE OF PRESENTING COUNTY ROAD PETITION.

Notice is hereby given that a petition will be presented to the Commissioners of Delaware County, at their next session March 20 1941, praying for the Vacation of a County Road on the following line, to-wit: Beginning at Being certain streets and alleys and parts of streets as was laid out and the plat thereof duly recorded in the year 1806.

PROOF OF POSTING AND PUBLISHING NOTICE.

The State of Ohio, Delaware County, ss.

..... being duly sworn, says that on the..... day of..... 190....., and at least thirty days before the..... day of..... 190....., he set up copies of the foregoing notice at the Auditor's Office in said County, and in three public places in the Township..... of..... through which the road is proposed to be..... Affiant further says that the substance of said notice was published for four consecutive weeks before the..... day of..... 190....., (the date of presentation of the petition,) in the Delaware Gazette a newspaper published in said Delaware County, in which said road sought to be..... by such petition, is situated.

Sworn to before me, and signed in my presence, this..... day of..... 190.....

COUNTY ROAD PETITION.

To the Board of Commissioners of Delaware County, Ohio:

The undersigned petitioners, resident freeholders of said County, residing in the vicinity of the proposed improvement hereinafter described, respectfully represents that the public convenience requires the Vacation of a County Road on the line hereinafter described; and pray that your body will institute and order proper proceedings in the premises to Vacate such road, to-wit: Beginning at

(Same as above)

Dated this....., 190.....

PETITIONERS' NAMES.	PETITIONERS' NAMES.	PETITIONERS' NAMES.	PETITIONERS' NAMES.
Emma Josephine McCoy Samuel L. Bond C. E. Ashbrook Chas. Miller Ida B. Miller L. H. Veley Nellie Veley	J. C. Brundige A. F. Miley Mollie Miley Ethel Wiseman Ellis E. Lehner Claa Laner Effie Stratton	Edgar Wyatt Edwin E. Thomas Verna C. Thomas Myrtle V. Marston Gladys Lehner	

BOND ON COUNTY ROAD PETITION.

Know All Men by these Presents:

That We, \_\_\_\_\_, are held and firmly bound unto the State of Ohio, for the use of Delaware County, in the penal sum of \_\_\_\_\_ Dollars, to the payment of which, well and truly to be made, we do hereby jointly and severally bind ourselves, our heirs, executors and administrators.

Signed by us and dated at Delaware, this \_\_\_\_\_ day of \_\_\_\_\_ 190\_\_\_\_\_.

The condition of the above obligation is such, that whereas, application has been made to the Board of Commissioners of said Delaware County, for the \_\_\_\_\_ of a County road, on the following line to-wit:

Now if the said applicants shall pay into the Treasury of said County, the amount of all costs and expenses accruing thereon, in case said application shall fail; then this obligation to be void, otherwise to be in full force in law.

ATTEST:

\_\_\_\_\_  
\_\_\_\_\_  
\_\_\_\_\_

ORDER APPROVING BOND ON COUNTY ROAD PETITION.

Office of County Commissioners, Delaware County, Ohio, \_\_\_\_\_ Session, \_\_\_\_\_ 190\_\_\_\_\_.

In the Matter of the

\_\_\_\_\_  
\_\_\_\_\_ Road }  
\_\_\_\_\_  
\_\_\_\_\_

Application for \_\_\_\_\_ a County Road made by Petition to the County Commissioners and as described therein, was duly filed in this office, signed by at least twelve freeholders of the County residing in the vicinity where said Road is proposed to be \_\_\_\_\_: and \_\_\_\_\_ of the signers to such Petition entered into bond payable to the State for the use of the County, in the sum of \_\_\_\_\_ Dollars, conditioned according to law, with \_\_\_\_\_ and \_\_\_\_\_ as sureties; which surety and said amount being sufficient, and said bond being in due form, is hereby accepted and approved, and is filed with said Petition.

\_\_\_\_\_  
\_\_\_\_\_ } County Commissioners.

ORDER APPOINTING VIEWERS.--COUNTY ROAD.

Issued to Viewers and County Surveyor.

Office of County Commissioners of Delaware County, Ohio, \_\_\_\_\_ 190\_\_\_\_\_.

In the Matter of the

\_\_\_\_\_  
\_\_\_\_\_ Road }  
\_\_\_\_\_  
\_\_\_\_\_

The Petition of \_\_\_\_\_ and others for the \_\_\_\_\_ of a County Road along the following described route to-wit: Beginning at \_\_\_\_\_

having been presented to the Commissioners; and they being satisfied from the proof before them that proper notice of the intention to present such Petition has been given according to law; it is ordered that.....

.....and.....three disinterested freeholders of this County be and they hereby are appointed as Viewers, and the County Surveyor to survey the same.

It is further ordered that an order issue directing said Viewers, with said County Surveyor, to meet at..... and proceed on the..... day of..... 190....., or on their failing to meet on that day, within five days thereafter.

(If either of said Viewers fail to attend at the place specified, at or before ten o'clock A. M. of said day, said Surveyor and two Viewers will fill the vacancy by appointing a judicious disinterested freeholder of this County.) And after taking an oath faithfully and impartially to discharge the duties of their appointments respectively, to take to their assistance two suitable persons as chain carriers and one marker, and proceed to view, survey and..... said Road as prayed for in the Petition, or as near the same as in their opinion a good road can be made at reasonable expense, taking into consideration the utility, convenience, inconvenience and expense which will result to individuals, as well as to the public, if such road or any part thereof is..... also, as a jury, assess and determine the compensation to be paid in money for the properties sought to be appropriated, without deduction for benefit to any property of the owner....., and to assess and determine how much less valuable, if any, the land or premises from which such appropriation may be taken, will be rendered by the.....

.....of such Road, being the damages sustained by any person through whose premises the Road is proposed to be.....; (but said Viewers are not required to so assess or award damages or compensation to any person except minors, idiots or lunatics, unless the owner or his agent, having notice as provided by law, files with them a written application, giving a description of the premises on which damages or compensation is claimed;) and also to determine whether the public convenience requires that such Road or any part thereof shall be sixty feet in width, or whether a less width than sixty feet will as well promote the public convenience; and report the width in their opinion, the same shall be.....

Said Surveyor will survey such Road, under the direction of the Viewers, and cause the same to be conspicuously marked throughout, noting the courses and distances, and at the end of each mile cause the number of the same, and also the commencement and termination of the Road or Survey to be marked on a tree, or monument erected for that purpose. And said Surveyor will make and deliver to one of said Viewers, without delay, a correct certified return of the Survey of said Road, and a Plat of the same; to be returned with the Reports of said Viewers.

It is further ordered that said Viewers make and sign a Report in writing, stating their opinion in favor of or against the..... of such Road, or any part thereof, and set forth the reasons of the same, and deliver such Report to the County Auditor, on or before the first day of the..... session of the Commissioners next ensuing; and at the time said Viewers make such Report, they shall also make a Separate Report, in writing, stating the amount of damages, if any, and to whom by them assessed, which would accrue by the..... of the Road; and file the written applications on which such assessments have been made, with the County Auditor.

..... } County Commissioners.

NOTICE TO VIEWERS AND SURVEYOR OF TIME AND PLACE OF MEETING.--COUNTY ROAD.

To Viewed by County Commissioners and County Engineer - April 17<sup>th</sup> 1941.

and..... Viewers and..... Surveyor.

You are Hereby Notified, That under the Order of the Commissioners of Delaware County, Ohio, dated..... 190....., you were appointed to view, survey and..... the County Road petitioned for by..... and others, and to perform the other duties required of you by law.

You are directed to meet at Township hall in the Village of Norton on the 17 day of April 1941, at 10 o'clock A. M., for the purposes aforesaid and as set forth in said order.

And the 15 day of May 1941, is the day by which claims for compensation must be filed.

Dated this..... day of..... 190..... Principal Petitioner.—Auditor.

PROOF OF SERVICE.

The State of Ohio, Delaware County, ss.

..... being duly sworn, says that on the..... day of..... 190....., (being not less than six days before the time appointed for the meeting of the Viewers and Surveyor,) he served a copy of the foregoing notice upon.....

(Signed).....

Sworn to before me, and signed in my presence, this..... day of..... 190.....

NOTICE TO LAND OWNERS OF TIME AND PLACE OF MEETING OF VIEWERS AND SURVEYOR.

To.....

You are Hereby Notified, That the Viewers and Surveyor appointed by the Commissioners of Delaware County, Ohio, in their Order dated..... 190....., to view, survey and..... the County Road petitioned for by..... and others, will meet at..... on the..... day of..... 190....., at..... o'clock, A. M., for the purposes set forth in said Order.

And the..... day of..... 190....., is the day by which claims for compensation must be filed.

Dated this..... day of..... 190..... Principal Petitioner.—Auditor.

PROOF OF SERVICE.

The State of Ohio, Delaware County, ss.

being duly sworn, says that on the... day of... 190..., (being not less than six days before the time appointed for the meeting of the Viewers and Surveyor,) he served a copy of the foregoing notice upon...

(Signed)

Sworn to before me, and signed in my presence, this... day of... 190...

Notice to Land Owners, non-resident of the County, of time and place of meeting of Viewers and Surveyor.

To

You are Hereby Notified, That a Petition, signed by... and others was presented to the County Commissioners of Delaware County, Ohio, at their meeting held on the... day of... 190..., praying for the... of a County Road, on the following line, to-wit: Beginning at...

That notice thereof and bond as required by law, was duly given; and said County Commissioners on the... day of... 190..., by order, appointed three Viewers and the County Surveyor, to view, survey and... such Road.

You are further notified that said Viewers and Surveyor will meet at... on the... day of... 190..., at... o'clock A. M., for the purposes set forth in said Order.

And the... day of... 190..., is the day by which claims for compensation must be filed.

Dated this... day of... 190.

Principal Petitioner.—Auditor.

PROOF OF PUBLICATION.

The State of Ohio, Delaware County, ss.

being duly sworn, says that the Notice, a copy of which is hereto attached, was published for four consecutive weeks, in the... a newspaper published and printed in said Delaware County, Ohio.

Sworn to before me and signed in my presence, this... day of... 190...

CERTIFICATE OF OATH OF VIEWERS.

The State of Ohio, Delaware County, ss.

Be it Remembered, That on this... day of... 190..., personally appeared before me... a... in and for said County,

and... Viewers of the County Road petitioned for by... and others, and were by me duly sworn, faithfully and impartially to discharge their duties respectively.

CERTIFICATE OF OATH OF SURVEYOR.

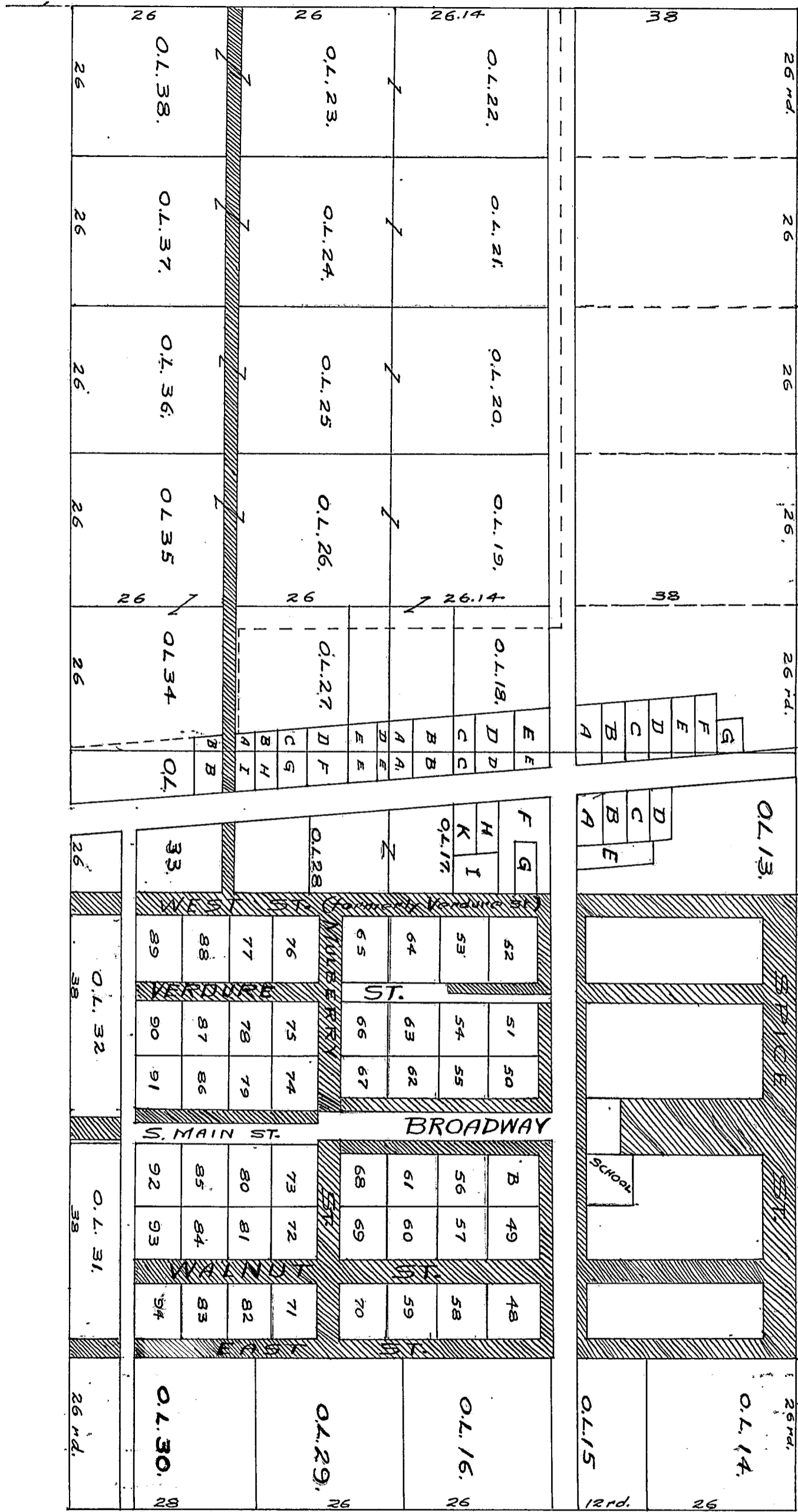
The State of Ohio, Delaware County, ss.

Be it Remembered, That on this ..... day of ..... 190....., personally appeared before me, ..... a ..... in and for said County, ..... , Surveyor, ..... of the County Road petitioned for by ..... and others, and was by me duly sworn, faithfully and impartially to discharge his duties.

REPORT OF SURVEYOR.

To the Board of Commissioners of Delaware County, Ohio:

The undersigned, in obedience to your order, dated April 17 1941, proceeded on the ..... day of ..... 190....., to survey and mark the County Road described in said order, under the direction of the Viewers therein named, and respectfully submits the following return of said survey:



Scale = 20rd = 1mch.

I Certify, That the foregoing is a correct plat and return of the survey of the.....  
County Road petitioned for by.....and others.

Surveyor of Delaware County.

In the matter of the Wanconber Park Road Road petitioned  
for by Clarence E. Ryerson and others in Genoa Township Delaware, County, Ohio,

NOTICE OF PRESENTING COUNTY ROAD PETITION.

Notice is hereby given that a petition will be presented to the Commissioners of Delaware County, at their next session July 24 1941, praying for the Location of a County Road on the following line, to-wit: Beginning at The Columbus-Sunbury Road in The Wanconber Home Park Addition R 17 T 3 S 4 Lot 8, where a private road now is in use, thence Easterly to the West line of Lots H & I of said subdivision.

PROOF OF POSTING AND PUBLISHING NOTICE.

The State of Ohio, Delaware County, ss.

..... being duly sworn, says that on the..... day of..... 190....., and at least thirty days before the..... day of..... 190....., he set up copies of the foregoing notice at the Auditor's Office in said County, and in three public places in the Township..... of..... through which the road is proposed to be..... Affiant further says that the substance of said notice was published for four consecutive weeks before the..... day of..... 190....., (the date of presentation of the petition,) in the..... a newspaper published in said Delaware County, in which said road sought to be..... by such petition, is situated.

Sworn to before me, and signed in my presence, this..... day of..... 190.....

COUNTY ROAD PETITION.

To the Board of Commissioners of Delaware County, Ohio:

The undersigned petitioners, resident freeholders of said County, residing in the vicinity of the proposed improvement hereinafter described, respectfully represents that the public convenience requires the..... of a County Road on the line hereinafter described; and pray that your body will institute and order proper proceedings in the premises to..... such road, to-wit: Beginning at

Dated this July 24, 1941.

PETITIONERS' NAMES.	PETITIONERS' NAMES.	PETITIONERS' NAMES.	PETITIONERS' NAMES.
Clarence E. Ryerson	Harry Bauermiester		
Clarence W. Grubb	H.S. & M.J. Thomas		
Russell H. Ryerson	Ranny Berdhymer		
Agnes Grosh	J.A. Arbogast		
Susan Croft	Frank D. Brehm		
Sylvia Carey			
Harry Thomas			

BOND ON COUNTY ROAD PETITION.

Know All Men by these Presents:

That We, \_\_\_\_\_ and \_\_\_\_\_, are held and firmly bound unto the State of Ohio, for the use of Delaware County, in the penal sum of \_\_\_\_\_ Dollars, to the payment of which, well and truly to be made, we do hereby jointly and severally bind ourselves, our heirs, executors and administrators.

Signed by us and dated at Delaware, this \_\_\_\_\_ day of \_\_\_\_\_ 190\_\_\_\_\_.

The condition of the above obligation is such, that whereas, application has been made to the Board of Commissioners of said Delaware County, for the \_\_\_\_\_ of a County road, on the following line to-wit:

Now if the said applicants shall pay into the Treasury of said County, the amount of all costs and expenses accruing thereon, in case said application shall fail; then this obligation to be void, otherwise to be in full force in law.

ATTEST:

\_\_\_\_\_  
\_\_\_\_\_  
\_\_\_\_\_

ORDER APPROVING BOND ON COUNTY ROAD PETITION.

Office of County Commissioners, Delaware County, Ohio, \_\_\_\_\_ Session, \_\_\_\_\_ 190\_\_\_\_\_.

In the Matter of the

\_\_\_\_\_  
\_\_\_\_\_ Road } \_\_\_\_\_  
\_\_\_\_\_ } \_\_\_\_\_  
\_\_\_\_\_ }

Application for \_\_\_\_\_ a County Road made by Petition to the County Commissioners and as described therein, was duly filed in this office, signed by at least twelve freeholders of the County residing in the vicinity where said Road is proposed to be \_\_\_\_\_: and \_\_\_\_\_ of the signers to such Petition entered into bond payable to the State for the use of the County, in the sum of \_\_\_\_\_ Dollars, conditioned according to law, with \_\_\_\_\_ and \_\_\_\_\_ as sureties; which surety and said amount being sufficient, and said bond being in due form, is hereby accepted and approved, and is filed with said Petition.

\_\_\_\_\_  
\_\_\_\_\_ } County Commissioners.

ORDER APPOINTING VIEWERS.--COUNTY ROAD.

Issued to Viewers and County Surveyor.

Office of County Commissioners of Delaware County, Ohio, \_\_\_\_\_ 190\_\_\_\_\_.

In the Matter of the

\_\_\_\_\_  
\_\_\_\_\_ Road } \_\_\_\_\_  
\_\_\_\_\_ } \_\_\_\_\_  
\_\_\_\_\_ }

The Petition of \_\_\_\_\_ and others for the \_\_\_\_\_ of a County Road along the following described route to-wit: Beginning at \_\_\_\_\_



having been presented to the Commissioners; and they being satisfied from the proof before them that proper notice of the intention to present such Petition has been given according to law; it is ordered that.....

and.....three disinterested freeholders of this County be and they hereby are appointed as Viewers, and the County Surveyor to survey the same.

It is further ordered that an order issue directing said Viewers, with said County Surveyor, to meet at..... and proceed on the.....day of.....190....., or on their failing to meet on that day, within five days thereafter.

(If either of said Viewers fail to attend at the place specified, at or before ten o'clock A. M. of said day, said Surveyor and two Viewers will fill the vacancy by appointing a judicious disinterested freeholder of this County.) And after taking an oath faithfully and impartially to discharge the duties of their appointments respectively, to take to their assistance two suitable persons as chain carriers and one marker, and proceed to view, survey and.....said Road as prayed for in the Petition, or as near the same as in their opinion a good road can be made at reasonable expense, taking into consideration the utility, convenience, inconvenience and expense which will result to individuals, as well as to the public, if such road or any part thereof is.....also, as a jury, assess and determine the compensation to be paid in money for the properties sought to be appropriated, without deduction for benefit to any property of the owner....., and to assess and determine how much less valuable, if any, the land or premises from which such appropriation may be taken, will be rendered by the.....of such Road, being the damages sustained by any person through whose premises the Road is proposed to be.....; (but said Viewers are not required to so assess or award damages or compensation to any person except minors, idiots or lunatics, unless the owner or his agent, having notice as provided by law, files with them a written application, giving a description of the premises on which damages or compensation is claimed;) and also to determine whether the public convenience requires that such Road or any part thereof shall be sixty feet in width, or whether a less width than sixty feet will as well promote the public convenience; and report the width in their opinion, the same shall be.....

Said Surveyor will survey such Road, under the direction of the Viewers, and cause the same to be conspicuously marked throughout, noting the courses and distances, and at the end of each mile cause the number of the same, and also the commencement and termination of the Road or Survey to be marked on a tree, or monument erected for that purpose. And said Surveyor will make and deliver to one of said Viewers, without delay, a correct certified return of the Survey of said Road, and a Plat of the same; to be returned with the Reports of said Viewers.

It is further ordered that said Viewers make and sign a Report in writing, stating their opinion in favor of or against the.....of such Road, or any part thereof, and set forth the reasons of the same, and deliver such Report to the County Auditor, on or before the first day of the.....session of the Commissioners next ensuing; and at the time said Viewers make such Report, they shall also make a Separate Report, in writing, stating the amount of damages, if any, and to whom by them assessed, which would accrue by the.....of the Road; and file the written applications on which such assessments have been made, with the County Auditor.

\_\_\_\_\_  
\_\_\_\_\_  
\_\_\_\_\_  
County Commissioners.

NOTICE TO VIEWERS AND SURVEYOR OF TIME AND PLACE OF MEETING.--COUNTY ROAD.

To Delaware County Commissioners  
and.....Viewers and Delaware County Surveyor.

You are Hereby Notified, That under the Order of the Commissioners of Delaware County, Ohio, dated July 25 1941, you were appointed to view, survey and Plat the County Road petitioned for by Clarence E. Ryerson et al and others, and to perform the other duties required of you by law.

You are directed to meet at Wancober Home Park on the 17 day of Aug 1941, at 10 o'clock A. M., for the purposes aforesaid and as set forth in said order.

And the.....day of.....190....., is the day by which claims for compensation must be filed.

Dated this.....day of.....190.....  
Principal Petitioner.—Auditor.

PROOF OF SERVICE.

The State of Ohio, Delaware County, ss.

.....being duly sworn, says that on the.....day of.....190....., (being not less than six days before the time appointed for the meeting of the Viewers and Surveyor,) he served a copy of the foregoing notice upon.....

(Signed).....  
Sworn to before me, and signed in my presence, this.....day of.....190.....

NOTICE TO LAND OWNERS OF TIME AND PLACE OF MEETING OF VIEWERS AND SURVEYOR.

To.....

You are Hereby Notified, That the Viewers and Surveyor appointed by the Commissioners of Delaware County, Ohio, in their Order dated.....190....., to view, survey and.....the County Road petitioned for by.....and others, will meet at.....on the.....day of.....190....., at.....o'clock, A. M., for the purposes set forth in said Order.

And the.....day of.....190....., is the day by which claims for compensation must be filed.

Dated this.....day of.....190.....  
Principal Petitioner.—Auditor.

PROOF OF SERVICE.

The State of Ohio, Delaware County, ss.

being duly sworn, says that on the... day of... 190..., (being not less than six days before the time appointed for the meeting of the Viewers and Surveyor,) he served a copy of the foregoing notice upon...

(Signed).....

Sworn to before me, and signed in my presence, this... day of... 190.....

Notice to Land Owners, non-resident of the County, of time and place of meeting of Viewers and Surveyor.

To .....

You are Hereby Notified, That a Petition, signed by... and others was presented to the County Commissioners of Delaware County, Ohio, at their meeting held on the... day of... 190..., praying for the... of a County Road, on the following line, to-wit: Beginning at.....

That notice thereof and bond as required by law, was duly given; and said County Commissioners on the... day of... 190..., by order, appointed three Viewers and the County Surveyor, to view, survey and... such Road.

You are further notified that said Viewers and Surveyor will meet at... on the... day of... 190..., at... o'clock A. M., for the purposes set forth in said Order.

And the... day of... 190..., is the day by which claims for compensation must be filed.

Dated this... day of... 190.

Principal Petitioner.—Auditor.

PROOF OF PUBLICATION.

The State of Ohio, Delaware County, ss.

being duly sworn, says that the Notice, a copy of which is hereto attached, was published for four consecutive weeks, in the... a newspaper published and printed in said Delaware County, Ohio.

Sworn to before me and signed in my presence, this... day of... 190.....

CERTIFICATE OF OATH OF VIEWERS.

The State of Ohio, Delaware County, ss.

Be it Remembered, That on this... day of... 190..., personally appeared before me... a... in and for said County,

and... Viewers of the County Road petitioned for by... and others, and were by me duly sworn, faithfully and impartially to discharge their duties respectively.

CERTIFICATE OF OATH OF SURVEYOR.

The State of Ohio, Delaware County, ss.

Be it Remembered, That on this ..... day of ..... 190....., personally appeared before me, ..... a ..... in and for said County, ..... , Surveyor, ..... of the County Road petitioned for by ..... and others, and was by me duly sworn, faithfully and impartially to discharge his duties.

REPORT OF SURVEYOR.

To the Board of Commissioners of Delaware County, Ohio:

The undersigned, in obedience to your order, dated <sup>Aug.</sup> ~~Sept.~~ 22 1941, proceeded on the 12 day of Sept. 1941, to survey and mark the County Road described in said order, under the direction of the Viewers therein named, and respectfully submits the following return of said survey:

See Plat

Viewed Aug 17 1941.  
1<sup>st</sup> Hearing Aug 25 1941.  
Granted Sept 22 1941.

WANCORBER HOME PARK ROAD

GENOA TWP

R 17 T 3 S 4 L 8



I Certify, That the foregoing is a correct plat and return of the survey of the \_\_\_\_\_ County Road petitioned for by \_\_\_\_\_ and others.

Surveyor of Delaware County.

CERTIFICATE OF OATH OF SURVEYOR.

The State of Ohio, Delaware County, ss.

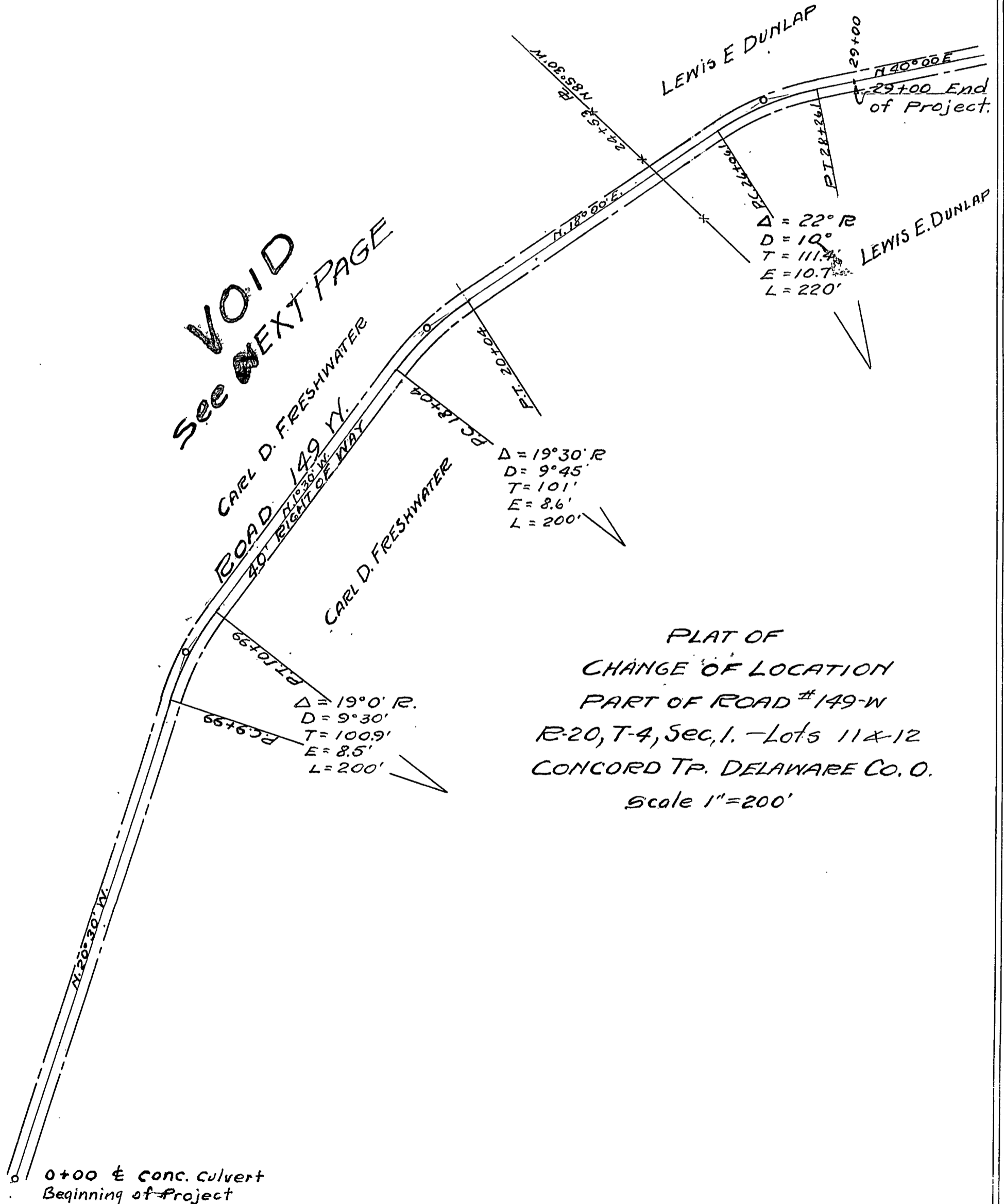
Be it Remembered, That on this 16<sup>th</sup> day of November 1938, personally appeared before me, Lot D. Jones a Deputy County Engineer in and for said County, of Delaware, Surveyor,

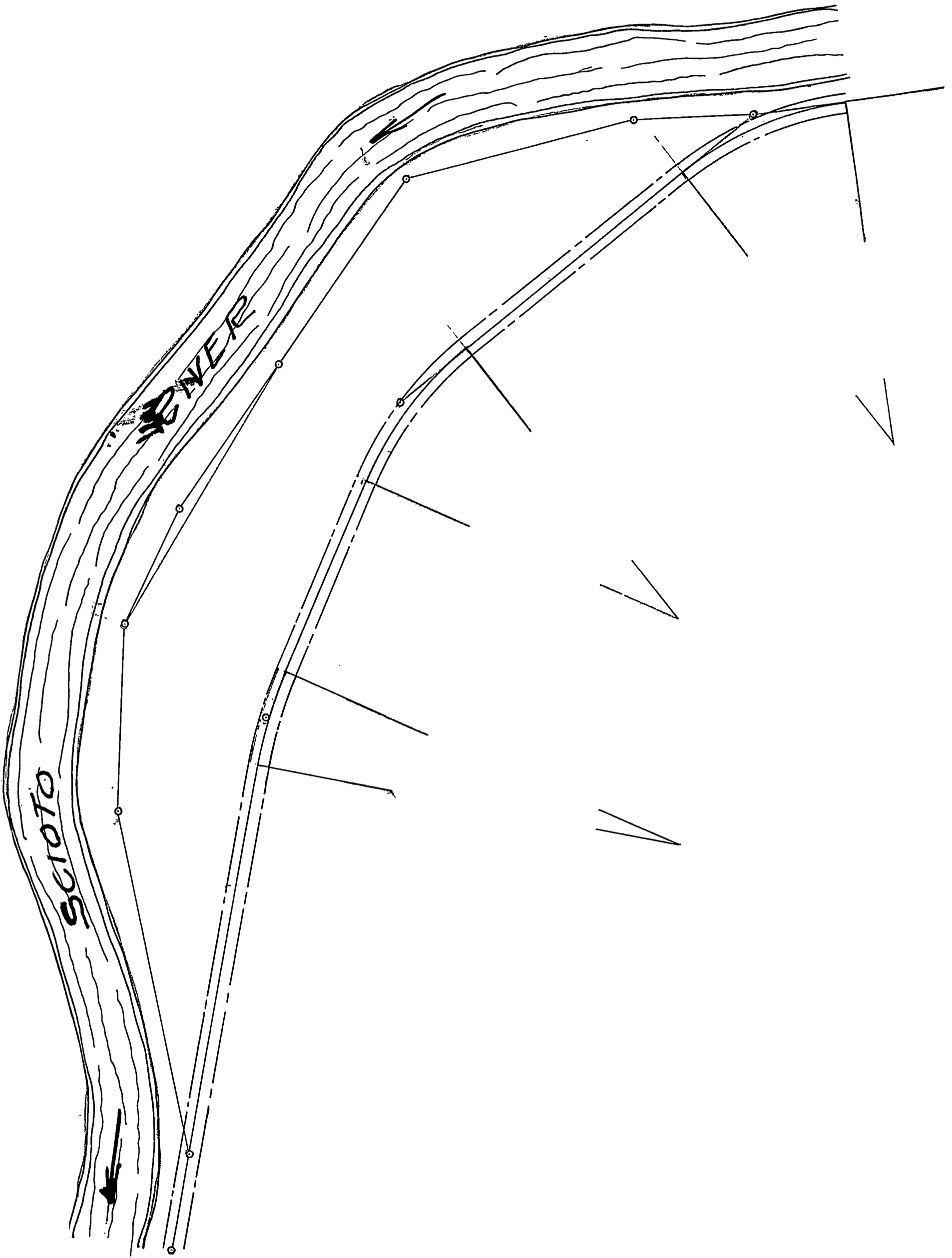
of the County Road petitioned for by Lewis E. Dunlap et al and others, and was by me duly sworn, faithfully and impartially to discharge his duties.

ENGINEER  
REPORT OF SURVEYOR.

To the Board of Commissioners of Delaware County, Ohio:

The undersigned, in obedience to your order, dated Nov. 10 1938, proceeded on the 16<sup>th</sup> day of November 1938, to survey and mark the County Road described in said order, under the direction of the Viewers therein named, and respectfully submits the following return of said survey:





I Certify, That the foregoing is a correct plat and return of the survey of the River Road-Scioto  
 County Road petitioned for by Lewis E. Dunlap et al and others.

Lot D Jones  
 Dep. Surveyor of Delaware County.

In the matter of the DUFFY ROAD No. 135 Road petitioned  
for by ..... and others in ..... Delaware, County, Ohio,

NOTICE OF PRESENTING COUNTY ROAD PETITION.

Notice is hereby given that a petition will be presented to the Commissioners of Delaware County, at their next  
session.....190....., praying for the ..... of a County Road on  
the following line, to-wit: Beginning at .....

The following is taken from Commissioner's Journal No. 23, page 197 :-  
IN THE MATTER OF ESTABLISHING 40 FT. RIGHT-OF-WAY ON DUFFY ROAD.

Motion by Miller, seconded by Barton to establish 40 ft. right-of-way on  
Duffy Road from intersection with road #129-B east to intersection with  
State Route 745 I.C.H. #1 Sec.C.

Barton, Aye; Miller, Aye; and Conklin, Aye.

PROOF OF POSTING AND PUBLISHING NOTICE.

The State of Ohio, Delaware County, ss.

.....being duly sworn, says that on the.....day  
of.....190....., and at least thirty days before the.....day of.....190....., he  
set up copies of the foregoing notice at the Auditor's Office in said County, and in three public places in the Town-  
ship..... of..... through which the road is proposed to  
be..... Affiant further says that the substance of said notice was  
published for four consecutive weeks before the..... day of.....190....., (the date of presenta-  
tion of the petition,) in the..... a newspaper published in  
said Delaware County, in which said road sought to be..... by  
such petition, is situated.

Sworn to before me, and signed in my presence, this.....day of.....190.....

COUNTY ROAD PETITION.

To the Board of Commissioners of Delaware County, Ohio:

The undersigned petitioners, resident freeholders of said County, residing in the vicinity of the proposed  
improvement hereinafter described, respectfully represents that the public convenience requires the .....  
of a County Road on the line hereinafter described; and pray that your body will institute and order proper  
proceedings in the premises to..... such road, to-wit: Beginning at

Dated this....., 190.....

PETITIONERS' NAMES.	PETITIONERS' NAMES.	PETITIONERS' NAMES.	PETITIONERS' NAMES.

BOND ON COUNTY ROAD PETITION.

Know All Men by these Presents:

That We, ..... and....., are held and firmly bound unto the State of Ohio, for the use of Delaware County, in the penal sum of ..... Dollars, to the payment of which, well and truly to be made, we do hereby jointly and severally bind ourselves, our heirs, executors and administrators.

Signed by us and dated at Delaware, this ..... day of ..... 190.....

The condition of the above obligation is such, that whereas, application has been made to the Board of Commissioners of said Delaware County, for the ..... of a County road, on the following line to-wit:

Now if the said applicants shall pay into the Treasury of said County, the amount of all costs and expenses accruing thereon, in case said application shall fail; then this obligation to be void, otherwise to be in full force in law.

ATTEST:

..... }  
..... }  
..... }

ORDER APPROVING BOND ON COUNTY ROAD PETITION.

Office of County Commissioners, Delaware County, Ohio, ..... Session, ..... 190.....

In the Matter of the

..... }  
..... Road }  
..... }

Application for ..... a County Road made by Petition to the County Commissioners and as described therein, was duly filed in this office, signed by at least twelve freeholders of the County residing in the vicinity where said Road is proposed to be .....: and ..... of the signers to such Petition entered into bond payable to the State for the use of the County, in the sum of ..... Dollars, conditioned according to law, with ..... and ..... as sureties; which surety and said amount being sufficient, and said bond being in due form, is hereby accepted and approved, and is filed with said Petition.

..... }  
..... }  
..... } County Commissioners.

ORDER APPOINTING VIEWERS.--COUNTY ROAD.

Issued to Viewers and County Surveyor.

Office of County Commissioners of Delaware County, Ohio, ..... 190.....

In the Matter of the

..... }  
..... Road }  
..... }

The Petition of ..... and others for the ..... of a County Road along the following described route to-wit: Beginning at.....



CERTIFICATE OF OATH OF SURVEYOR.

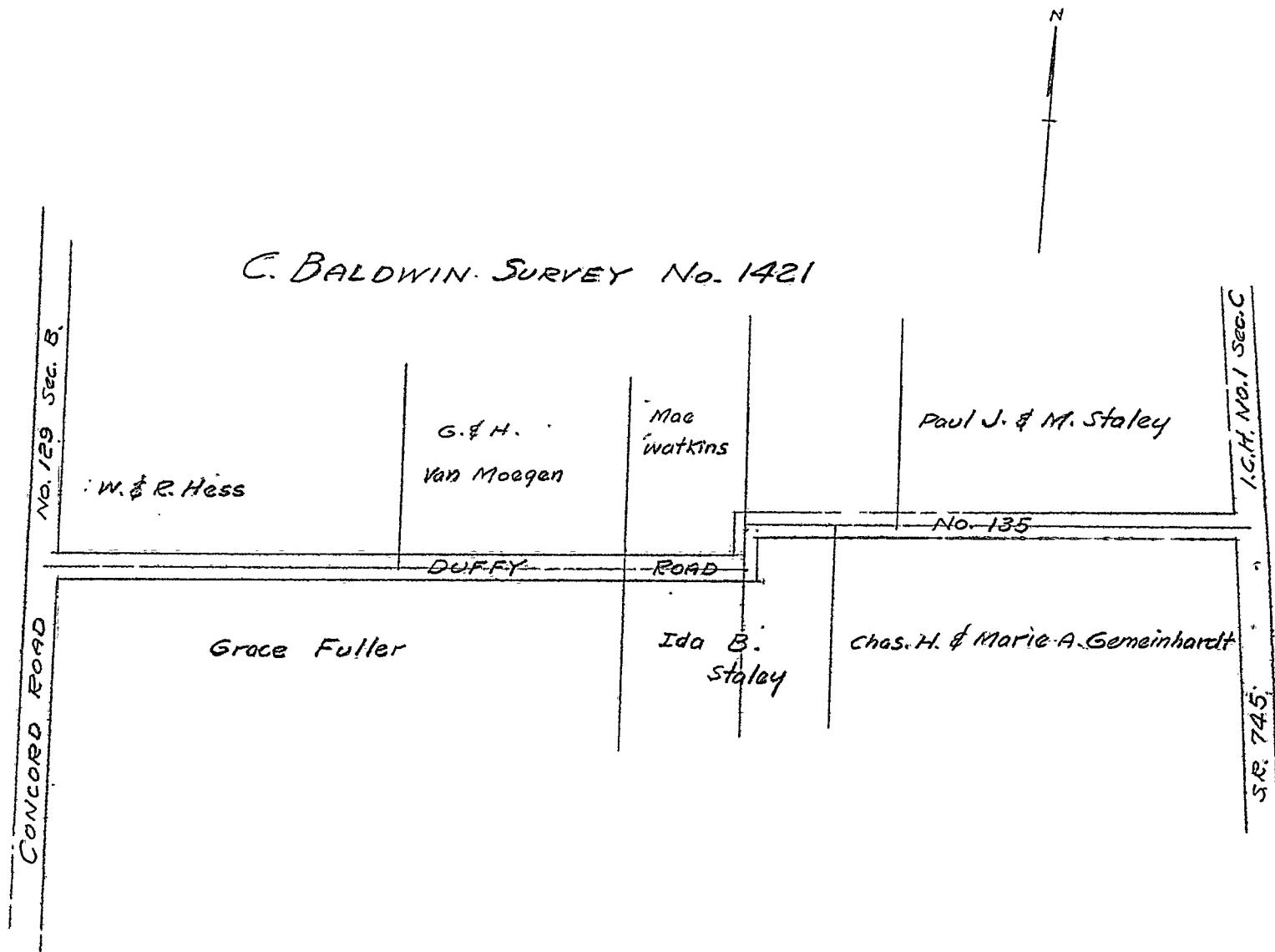
The State of Ohio, Delaware County, ss.

Be it Remembered, That on this ..... day of ..... 190....., personally appeared before me, ..... a ..... in and for said County, ....., Surveyor, ..... of the County Road petitioned for by ..... and others, and was by me duly sworn, faithfully and impartially to discharge his duties.

REPORT OF SURVEYOR.

To the Board of Commissioners of Delaware County, Ohio:

The undersigned, in obedience to your order, dated ..... 190....., proceeded on the ..... day of ..... 190....., to survey and mark the County Road described in said order, under the direction of the Viewers therein named, and respectfully submits the following return of said survey:



I Certify, That the foregoing is a correct plat and return of the survey of the.....  
County Road petitioned for by.....and others.

.....  
Surveyor of Delaware County.